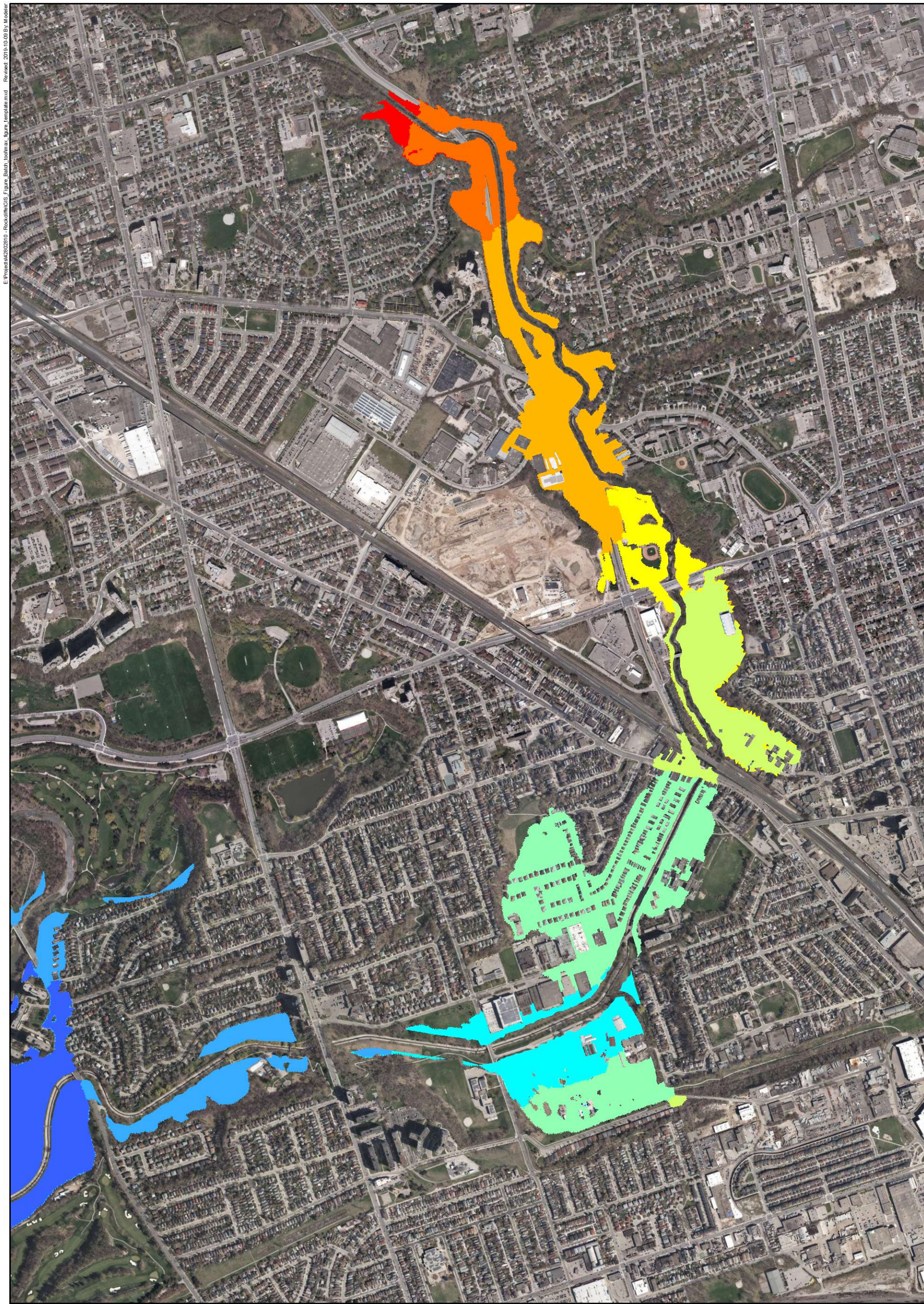


Appendix G - Section C
Flood Maps for Jane Street Alternative 1
200 m Span Bridge



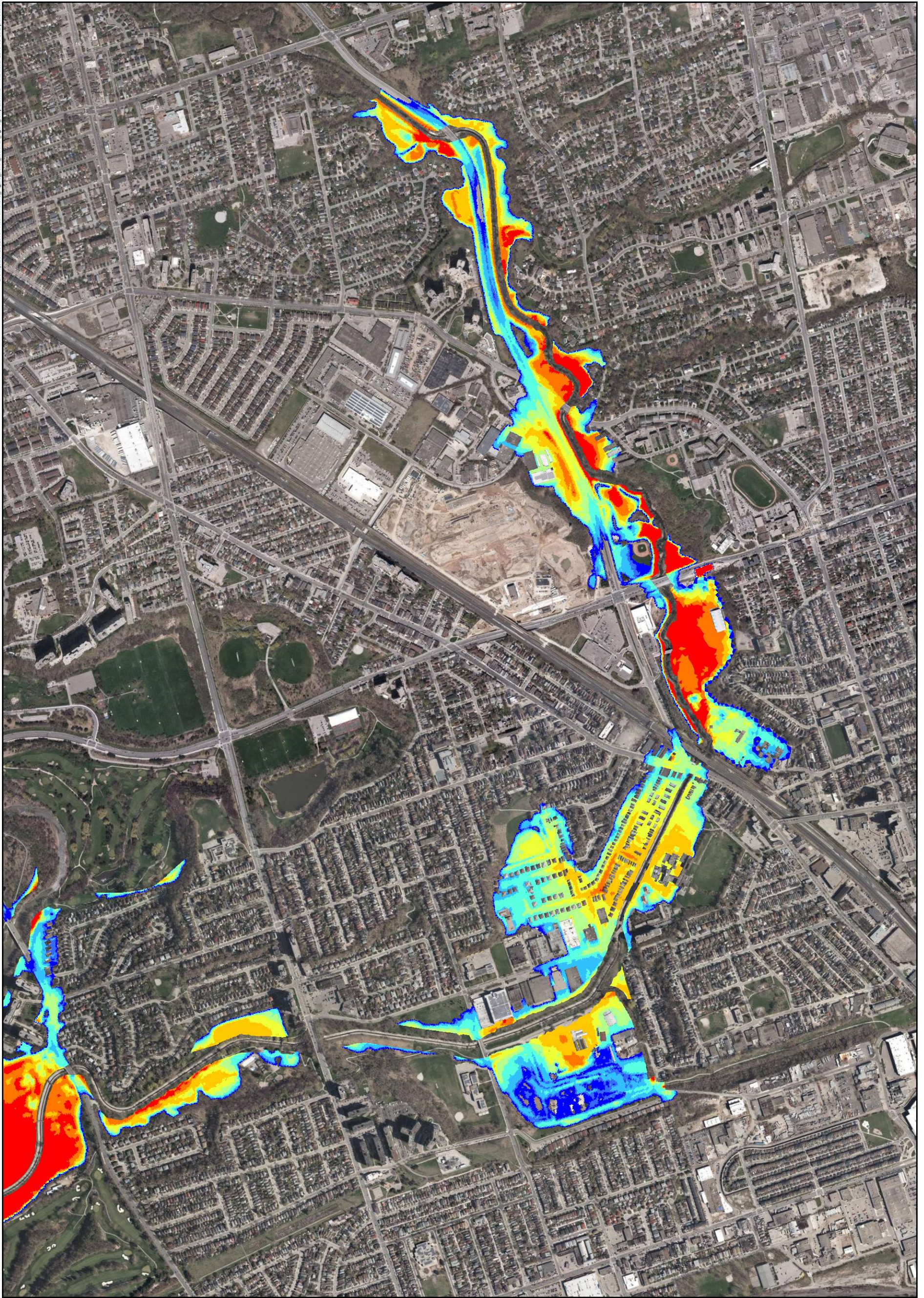
E:\Project\426202910 - Rockcliffe\GIS_Figure_Batch_toolmax_figure_template.mxd Revised: 2019-10-09 By: Modeler



Max WSL [m]	
■	< 97.5
■	97.5 - 100.0
■	100 - 102.5
■	102.5 - 105.0
■	105 - 107.5
■	107.5 - 110.0
■	110 - 112.5
■	112.5 - 115.0
■	115 - 117.5
■	117.5 - 120.0

Notes
 1. Coordinate System: NAD 1983 UTM Zone 17N
 2. Service Layer Credits: Source: Esri, DigitalGlobe, GeoEye, Earthstar Geographics, CNES/Airbus DS,
 Disclaimer: DHI assumes no responsibility for data supplied in electronic format. The recipient accepts full responsibility for verifying the accuracy and completeness of the data. The recipient releases DHI, its officers, employees, consultants and agents, from any and all claims arising in any way from the content or provision of the data.

1:12000 (At Original document size of 11x17)
 Prepared by Yi Wang on 2019-10-09
 Client/Project
 Rockcliffe SPA 2D Model and Floodplain Mapping Update
 Toronto Region Conservation Authority
 Figure No.
C-1
 Title
**REGIONAL UNSTEADY STORM
 MAXIMUM WATER SURFACE LEVEL
 ALTERNATIVE 1**



Max Depth [m]	
	< 0.1
	0.1 - 0.2
	0.2 - 0.5
	0.5 - 1.0
	1.0 - 1.5
	1.5 - 2.0
	2.0 - 2.5
	2.5 - 3.0
	> 3.0

Notes

1. Coordinate System: NAD 1983 UTM Zone 17N
 2. Service Layer Credits: Source: Esri, DigitalGlobe, GeoEye, Earthstar Geographics, CNES/Airbus DS,
 Disclaimer: DHI assumes no responsibility for data supplied in electronic format. The recipient accepts full responsibility for verifying the accuracy and completeness of the data. The recipient releases DHI, its officers, employees, consultants and agents, from any and all claims arising in any way from the content or provision of the data.

1:12000 (At Original document size of 11x17)

Prepared by Yi Wang on 2019-10-09

Client/Project

Rockcliffe SPA 2D Model and Floodplain Mapping Update
Toronto Region Conservation Authority

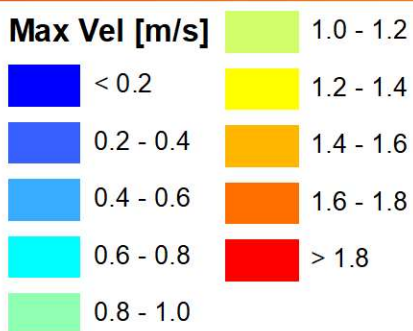
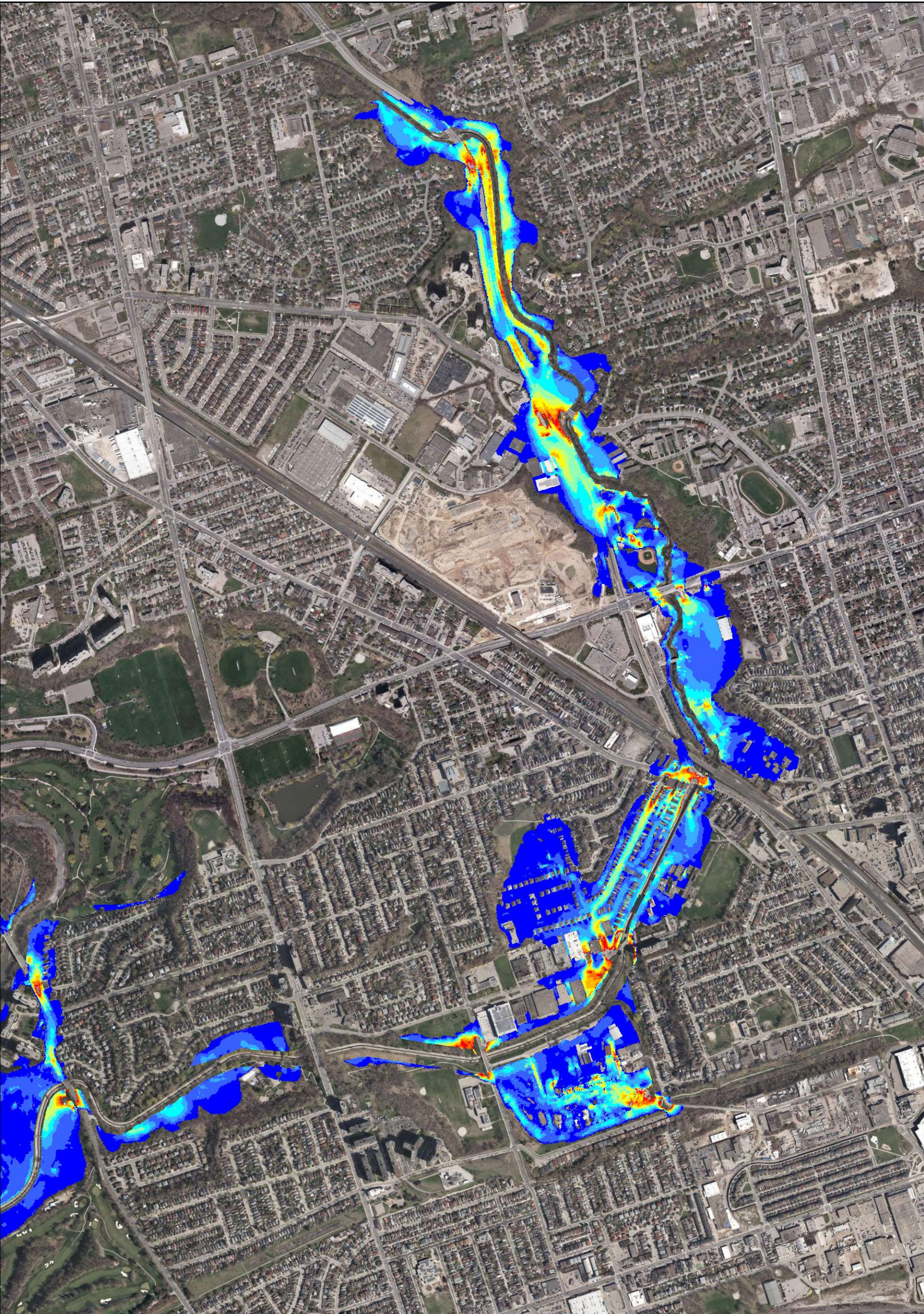
Figure No.

C-2

Title

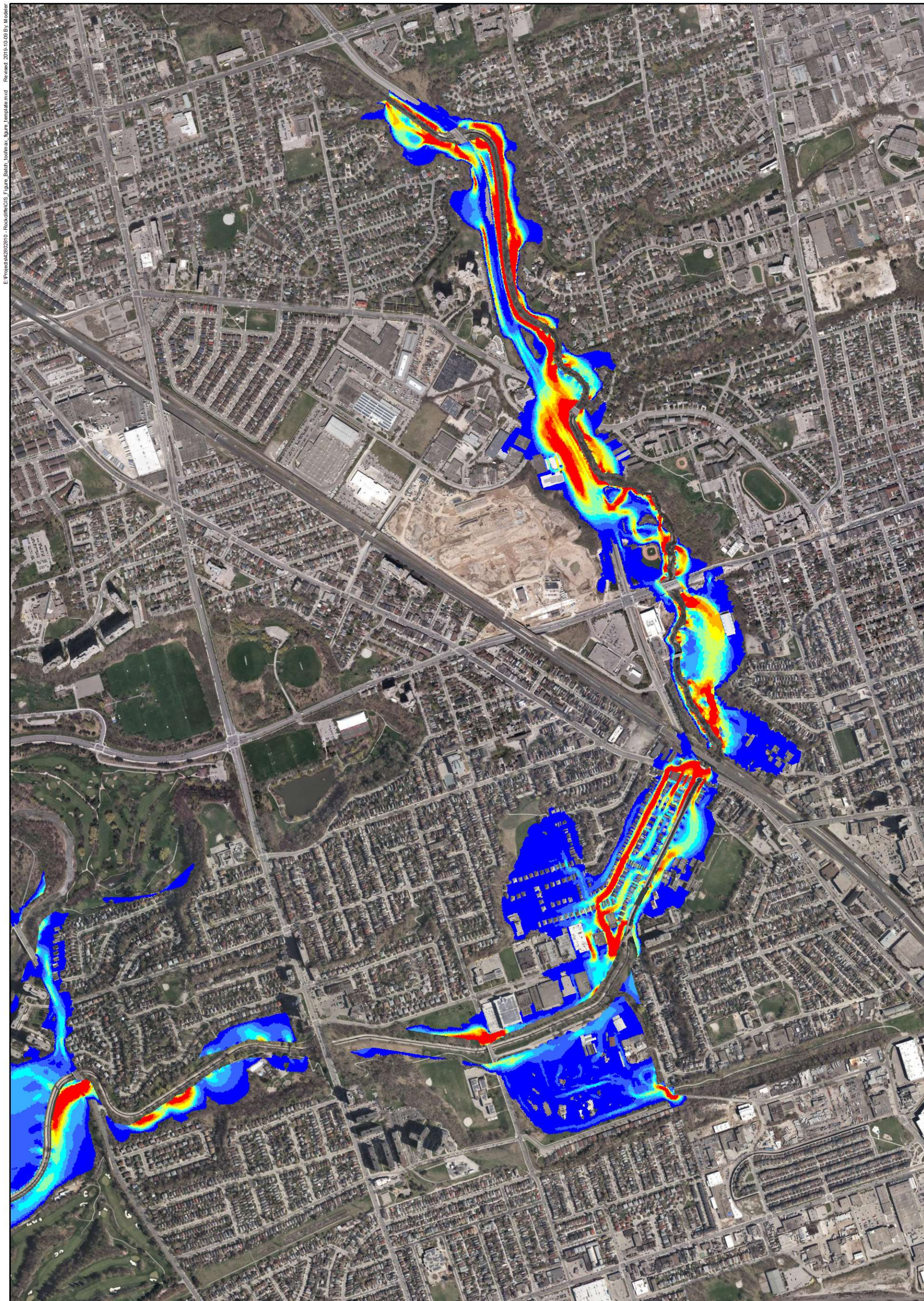
**REGIONAL UNSTEADY STORM
MAXIMUM FLOOD DEPTH
ALTERNATIVE 1**

E:\Project\41262810 - Rockcliffe\GIS_Figure_Batch_toolmax_figure_template.mxd Revised: 2019-10-09 By: Modeler

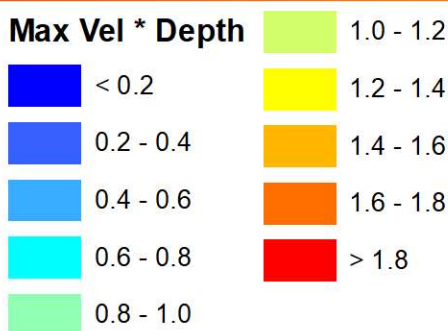


1:12000 (At Original document size of 11x17)
 Prepared by Yi Wang on 2019-10-09
 Client/Project
 Rockcliffe SPA 2D Model and Floodplain Mapping Update
 Toronto Region Conservation Authority
 Figure No.
C-3
 Title
**REGIONAL UNSTEADY STORM
 MAXIMUM VELOCITY
 ALTERNATIVE 1**

Notes
 1. Coordinate System: NAD 1983 UTM Zone 17N
 2. Service Layer Credits: Source: Esri, DigitalGlobe, GeoEye, Earthstar Geographics, CNES/Airbus DS,
 Disclaimer: DHI assumes no responsibility for data supplied in electronic format. The recipient accepts full
 responsibility for verifying the accuracy and completeness of the data. The recipient releases DHI, its officers,
 employees, consultants and agents, from any and all claims arising in any way from the content or provision of the data.



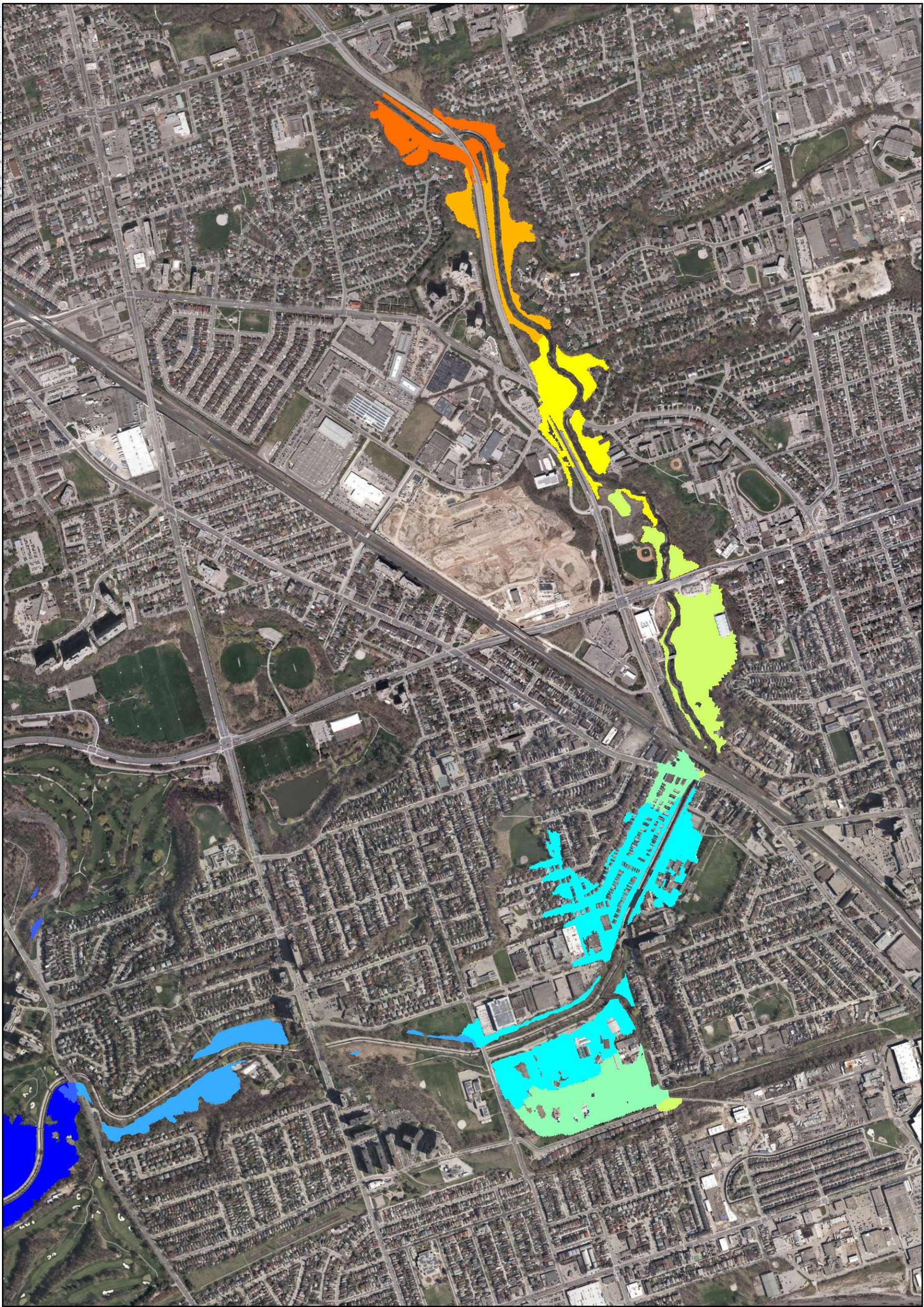
E:\Project\41262810 - Rockcliffe\GIS_Figure_Batch_toolmax_figure_template.mxd Revised: 2019-10-09 By: Modeler



Notes
 1. Coordinate System: NAD 1983 UTM Zone 17N
 2. Service Layer Credits: Source: Esri, DigitalGlobe, GeoEye, Earthstar Geographics, CNES/Airbus DS,
 Disclaimer: DHI assumes no responsibility for data supplied in electronic format. The recipient accepts full responsibility for verifying the accuracy and completeness of the data. The recipient releases DHI, its officers, employees, consultants and agents, from any and all claims arising in any way from the content or provision of the data.

1:12000 (At Original document size of 11x17)
 Prepared by Yi Wang on 2019-10-09
 Client/Project
 Rockcliffe SPA 2D Model and Floodplain Mapping Update
 Toronto Region Conservation Authority
 Figure No.
C-4
 Title
**REGIONAL UNSTEADY STORM
 MAXIMUM VELOCITY AND DEPTH
 PRODUCT
 ALTERNATIVE 1**

E:\Project\426202810 - Rockcliffe\GIS_Figure_Batch_toolmax_figure_template.mxd Revised: 2019-10-09 By: Modeler



Max WSL [m]

	< 97.5		107.5 - 110.0
	97.5 - 100.0		110 - 112.5
	100 - 102.5		112.5 - 115.0
	102.5 - 105.0		115 - 117.5
	105 - 107.5		117.5 - 120.0

Notes

1. Coordinate System: NAD 1983 UTM Zone 17N
 2. Service Layer Credits: Source: Esri, DigitalGlobe, GeoEye, Earthstar Geographics, CNES/Airbus DS,
- Disclaimer: DHI assumes no responsibility for data supplied in electronic format. The recipient accepts full responsibility for verifying the accuracy and completeness of the data. The recipient releases DHI, its officers, employees, consultants and agents, from any and all claims arising in any way from the content or provision of the data.

1:12000 (At Original document size of 11x17)

Prepared by Yi Wang on 2019-10-09

Client/Project

Rockcliffe SPA 2D Model and Floodplain Mapping Update
Toronto Region Conservation Authority

Figure No.

C-5

Title

**DESIGN 350-YEAR STORM
MAXIMUM WATER SURFACE LEVEL
ALTERNATIVE 1**

E:\Project\426202910 - Rockcliffe\GIS_Figure_Batch_toolmax_figure_template.mxd - Revised: 2019-10-09 By: Modeler



1:12000 (At Original document size of 11x17)

Prepared by Yi Wang on 2019-10-09

Client/Project

Rockcliffe SPA 2D Model and Floodplain Mapping Update
Toronto Region Conservation Authority

Figure No.

C-6

Title

**DESIGN 350-YEAR STORM
MAXIMUM FLOOD DEPTH
ALTERNATIVE 1**



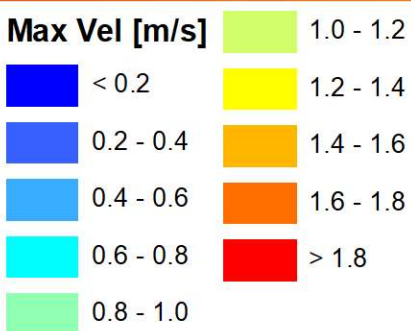
Max Depth [m]

	< 0.1		1.0 - 1.5
	0.1 - 0.2		1.5 - 2.0
	0.2 - 0.5		2.0 - 2.5
	0.5 - 1.0		2.5 - 3.0
	> 3.0		> 3.0

Notes

- 1. Coordinate System: NAD 1983 UTM Zone 17N
- 2. Service Layer Credits: Source: Esri, DigitalGlobe, GeoEye, Earthstar Geographics, CNES/Airbus DS,

Disclaimer: DHI assumes no responsibility for data supplied in electronic format. The recipient accepts full responsibility for verifying the accuracy and completeness of the data. The recipient releases DHI, its officers, employees, consultants and agents, from any and all claims arising in any way from the content or provision of the data.



Notes

1. Coordinate System: NAD 1983 UTM Zone 17N
 2. Service Layer Credits: Source: Esri, DigitalGlobe, GeoEye, Earthstar Geographics, CNES/Airbus DS,
 Disclaimer: DHI assumes no responsibility for data supplied in electronic format. The recipient accepts full responsibility for verifying the accuracy and completeness of the data. The recipient releases DHI, its officers, employees, consultants and agents, from any and all claims arising in any way from the content or provision of the data.

1:12000 (At Original document size of 11x17)

Prepared by Yi Wang on 2019-10-09

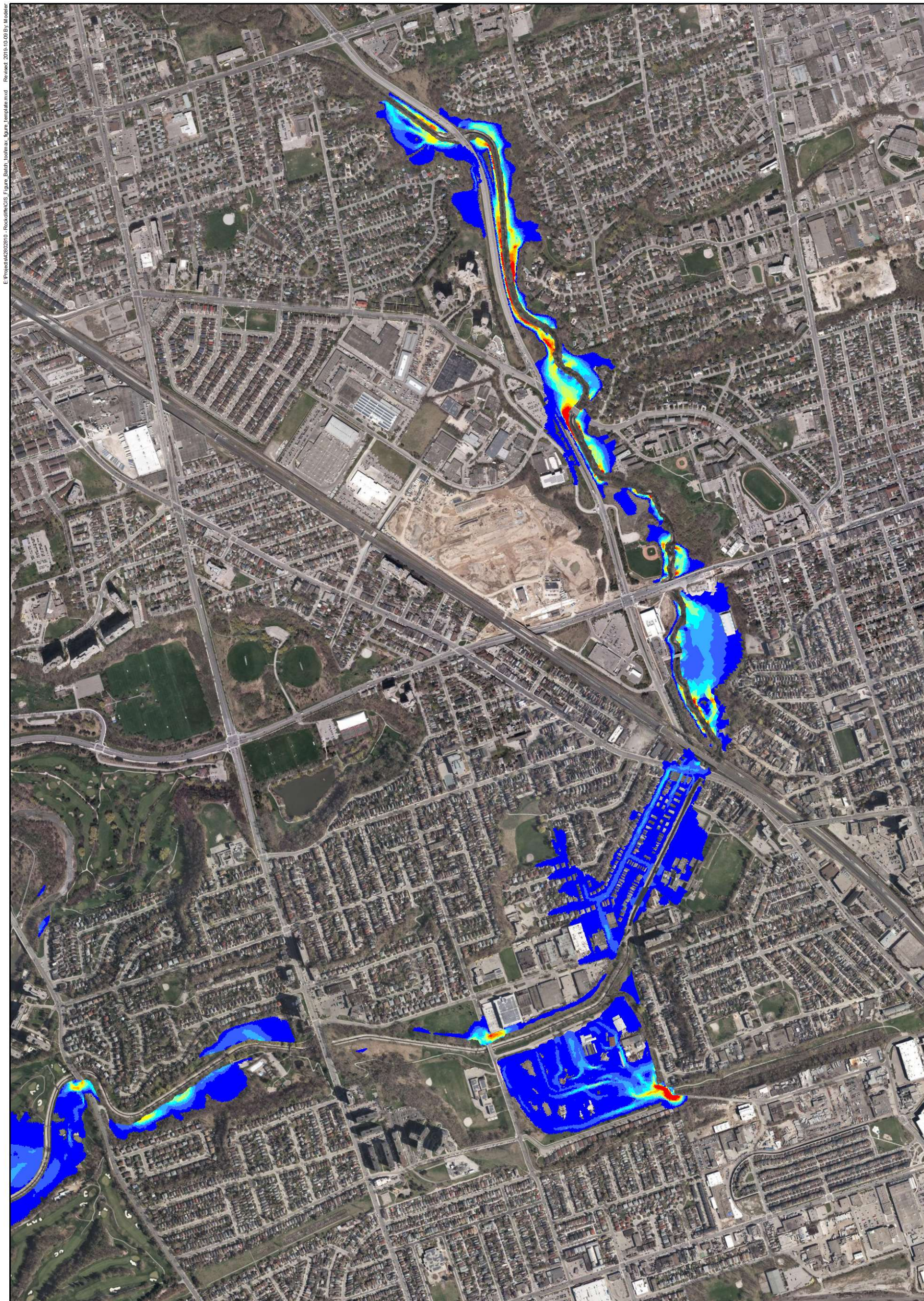
Client/Project

Rockcliffe SPA 2D Model and Floodplain Mapping Update
 Toronto Region Conservation Authority

Figure No.

C-7

Title
**DESIGN 350-YEAR STORM
 MAXIMUM VELOCITY
 ALTERNATIVE 1**



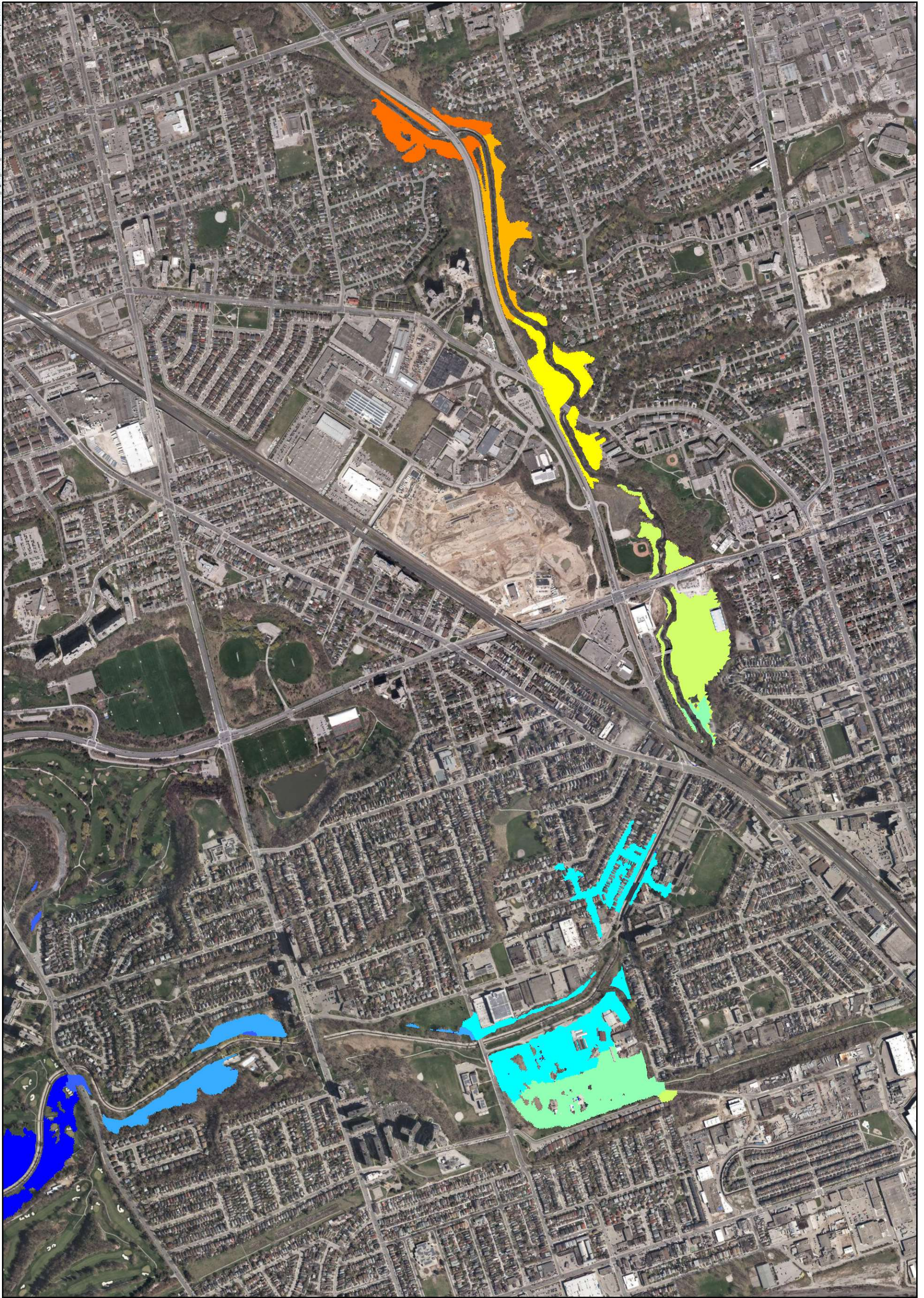
E:\Project\41262810 - Rockcliffe\GIS_Figure_Batch_toolmax_figure_template.mxd Revised: 2019-10-09 By: Modeler













Max Vel * Depth	
■	< 0.2
■	0.2 - 0.4
■	0.4 - 0.6
■	0.6 - 0.8
■	0.8 - 1.0
■	1.0 - 1.2
■	1.2 - 1.4
■	1.4 - 1.6
■	1.6 - 1.8
■	> 1.8

Notes
 1. Coordinate System: NAD 1983 UTM Zone 17N
 2. Service Layer Credits: Source: Esri, DigitalGlobe, GeoEye, Earthstar Geographics, CNES/Airbus DS,
 Disclaimer: DHI assumes no responsibility for data supplied in electronic format. The recipient accepts full responsibility for verifying the accuracy and completeness of the data. The recipient releases DHI, its officers, employees, consultants and agents, from any and all claims arising in any way from the content or provision of the data.

1:12000 (At Original document size of 11x17)
 Prepared by Yi Wang on 2019-10-09
 Client/Project
 Rockcliffe SPA 2D Model and Floodplain Mapping Update
 Toronto Region Conservation Authority
 Figure No.
C-8
 Title
**DESIGN 350-YEAR STORM
 MAXIMUM VELOCITY AND DEPTH
 PRODUCT
 ALTERNATIVE 1**



Max WSL [m]

	< 97.5		107.5 - 110.0
	97.5 - 100.0		110 - 112.5
	100 - 102.5		112.5 - 115.0
	102.5 - 105.0		115 - 117.5
	105 - 107.5		117.5 - 120.0

Notes

1. Coordinate System: NAD 1983 UTM Zone 17N
 2. Service Layer Credits: Source: Esri, DigitalGlobe, GeoEye, Earthstar Geographics, CNES/Airbus DS,
 Disclaimer: DHI assumes no responsibility for data supplied in electronic format. The recipient accepts full responsibility for verifying the accuracy and completeness of the data. The recipient releases DHI, its officers, employees, consultants and agents, from any and all claims arising in any way from the content or provision of the data.

1:12000 (At Original document size of 11x17)

Prepared by Yi Wang on 2019-10-09

Client/Project

Rockcliffe SPA 2D Model and Floodplain Mapping Update
Toronto Region Conservation Authority

Figure No.

C-9

Title

**DESIGN 100-YEAR STORM
MAXIMUM WATER SURFACE LEVEL
ALTERNATIVE 1**



1:12000 (At Original document size of 11x17)

Prepared by Yi Wang on 2019-10-09

Client/Project

Rockcliffe SPA 2D Model and Floodplain Mapping Update
Toronto Region Conservation Authority

Figure No.
C-10

Title
**DESIGN 100-YEAR STORM
MAXIMUM FLOOD DEPTH
ALTERNATIVE 1**

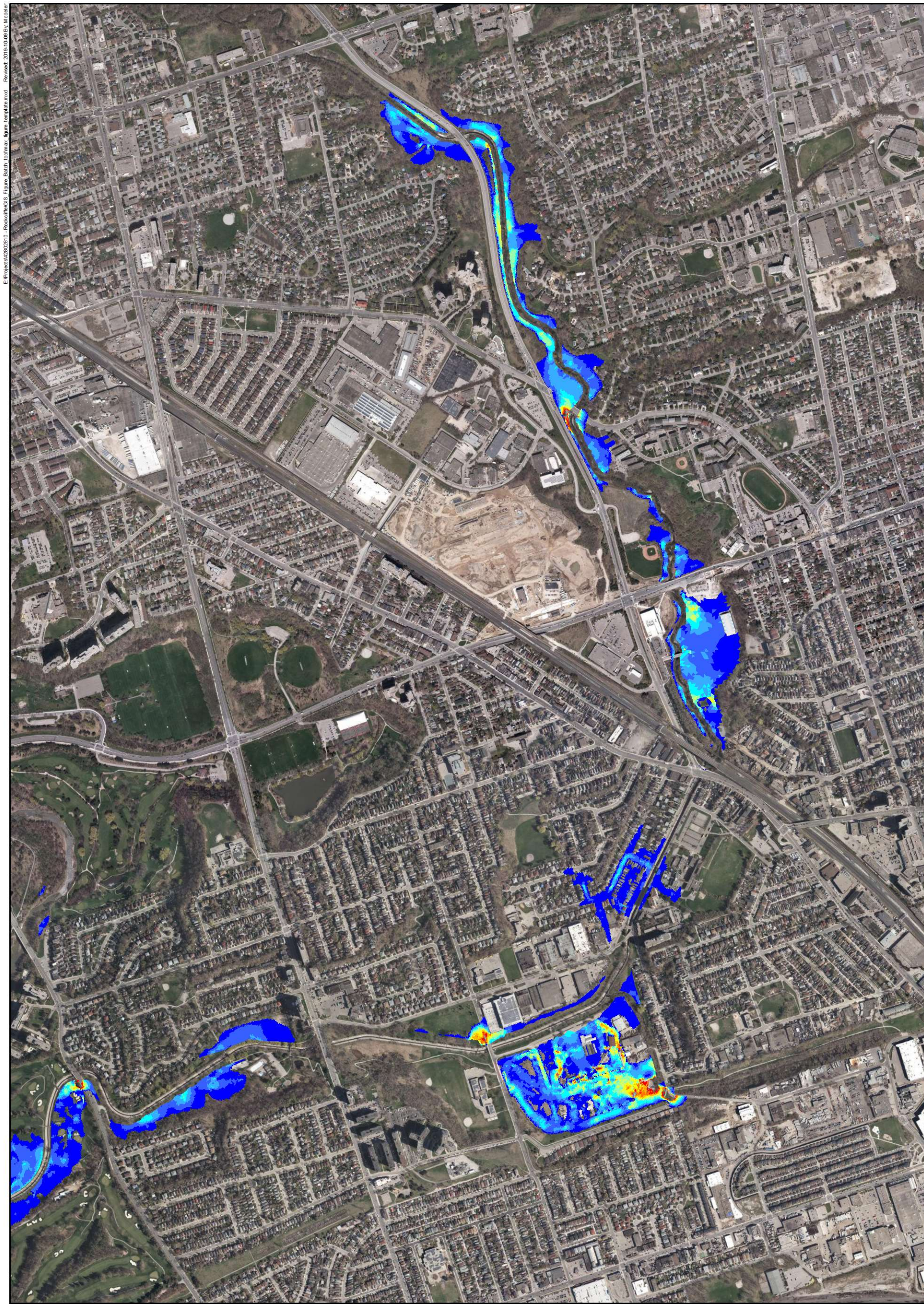


Max Depth [m]	
	< 0.1
	0.1 - 0.2
	0.2 - 0.5
	0.5 - 1.0
	1.0 - 1.5
	1.5 - 2.0
	2.0 - 2.5
	2.5 - 3.0
	> 3.0

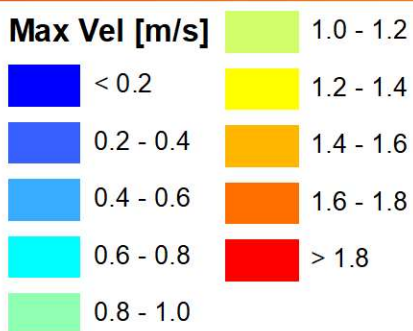
Notes

1. Coordinate System: NAD 1983 UTM Zone 17N
2. Service Layer Credits: Source: Esri, DigitalGlobe, GeoEye, Earthstar Geographics, CNES/Airbus DS,

Disclaimer: DHI assumes no responsibility for data supplied in electronic format. The recipient accepts full responsibility for verifying the accuracy and completeness of the data. The recipient releases DHI, its officers, employees, consultants and agents, from any and all claims arising in any way from the content or provision of the data.



E:\Project\41262810 - Rockcliffe SPA - Figure Batch\toolmax_figure_template.mxd - Revised: 2019-10-09 By: Modeler



Notes

1. Coordinate System: NAD 1983 UTM Zone 17N
 2. Service Layer Credits: Source: Esri, DigitalGlobe, GeoEye, Earthstar Geographics, CNES/Airbus DS,
 Disclaimer: DHI assumes no responsibility for data supplied in electronic format. The recipient accepts full responsibility for verifying the accuracy and completeness of the data. The recipient releases DHI, its officers, employees, consultants and agents, from any and all claims arising in any way from the content or provision of the data.

1:12000 (At Original document size of 11x17)

Prepared by Yi Wang on 2019-10-09

Client/Project

Rockcliffe SPA 2D Model and Floodplain Mapping Update
 Toronto Region Conservation Authority

Figure No
C-11

Title
**DESIGN 100-YEAR STORM
 MAXIMUM VELOCITY
 ALTERNATIVE 1**



E:\Project\41262810 - Rockcliffe\GIS_Figure_Batch_toolmax_figure_template.mxd Revised: 2019-10-09 By: Modeler



Max Vel * Depth	
■	< 0.2
■	0.2 - 0.4
■	0.4 - 0.6
■	0.6 - 0.8
■	0.8 - 1.0
■	1.0 - 1.2
■	1.2 - 1.4
■	1.4 - 1.6
■	1.6 - 1.8
■	> 1.8

Notes
 1. Coordinate System: NAD 1983 UTM Zone 17N
 2. Service Layer Credits: Source: Esri, DigitalGlobe, GeoEye, Earthstar Geographics, CNES/Airbus DS,
 Disclaimer: DHI assumes no responsibility for data supplied in electronic format. The recipient accepts full responsibility for verifying the accuracy and completeness of the data. The recipient releases DHI, its officers, employees, consultants and agents, from any and all claims arising in any way from the content or provision of the data.

1:12000 (At Original document size of 11x17)

Prepared by Yi Wang on 2019-10-09
 Client/Project
 Rockcliffe SPA 2D Model and Floodplain Mapping Update
 Toronto Region Conservation Authority

Figure No.
C-12

Title
**DESIGN 100-YEAR STORM
 MAXIMUM VELOCITY AND DEPTH
 PRODUCT
 ALTERNATIVE 1**



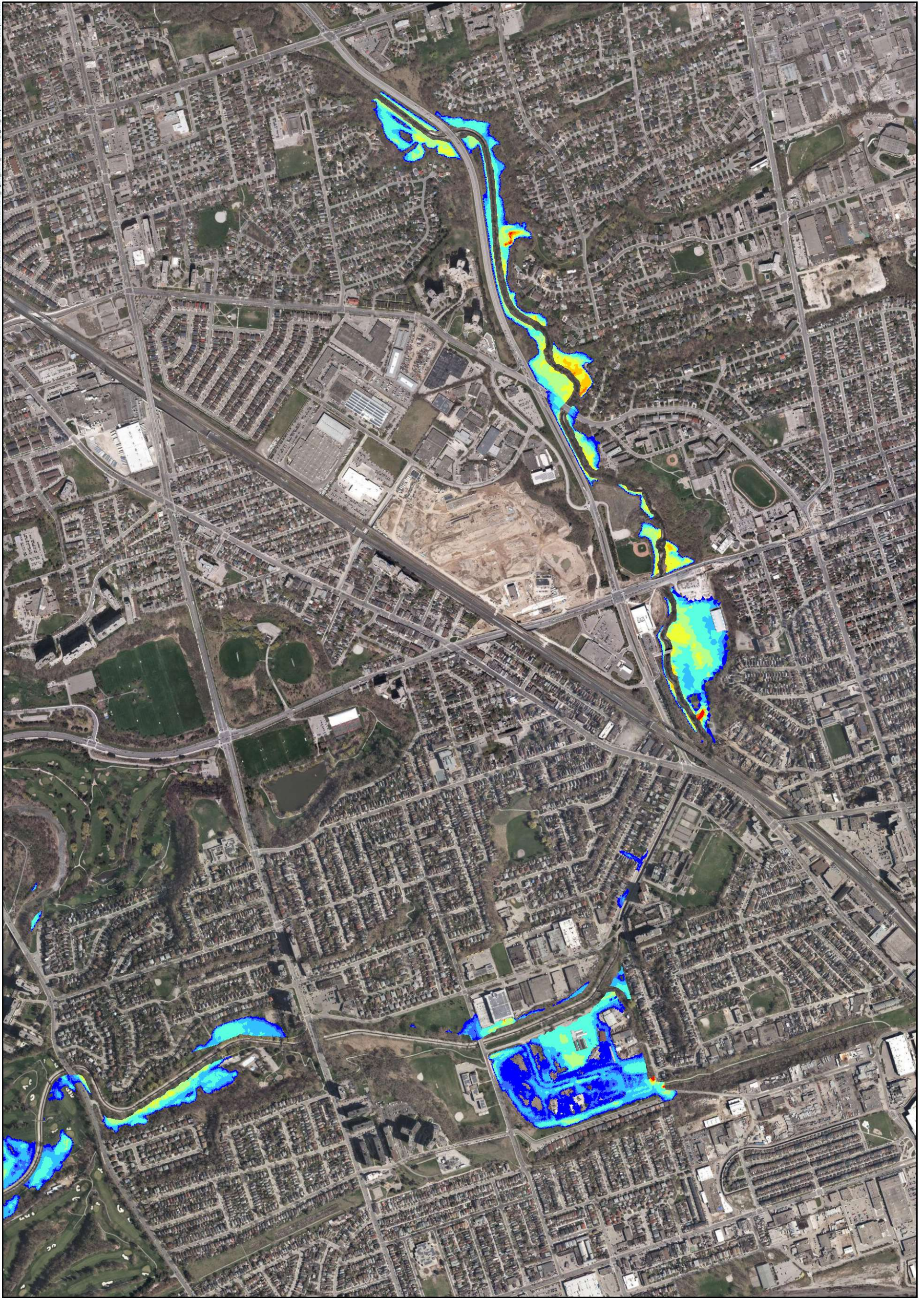
E:\Project\426202810 - Rockcliffe\GIS_Figure_Batch_toolmax_figure_template.mxd Revised: 2019-10-09 By: Modeler



Max WSL [m]	
■	< 97.5
■	97.5 - 100.0
■	100 - 102.5
■	102.5 - 105.0
■	105 - 107.5
■	107.5 - 110.0
■	110 - 112.5
■	112.5 - 115.0
■	115 - 117.5
■	117.5 - 120.0

Notes
 1. Coordinate System: NAD 1983 UTM Zone 17N
 2. Service Layer Credits: Source: Esri, DigitalGlobe, GeoEye, Earthstar Geographics, CNES/Airbus DS,
 Disclaimer: DHI assumes no responsibility for data supplied in electronic format. The recipient accepts full responsibility for verifying the accuracy and completeness of the data. The recipient releases DHI, its officers, employees, consultants and agents, from any and all claims arising in any way from the content or provision of the data.

1:12000 (At Original document size of 11x17)
 Prepared by Yi Wang on 2019-10-09
 Client/Project
 Rockcliffe SPA 2D Model and Floodplain Mapping Update
 Toronto Region Conservation Authority
 Figure No.
C-13
 Title
**DESIGN 50-YEAR STORM
 MAXIMUM WATER SURFACE LEVEL
 ALTERNATIVE 1**



Max Depth [m]	
	< 0.1
	0.1 - 0.2
	0.2 - 0.5
	0.5 - 1.0
	1.0 - 1.5
	1.5 - 2.0
	2.0 - 2.5
	2.5 - 3.0
	> 3.0

Notes

1. Coordinate System: NAD 1983 UTM Zone 17N
 2. Service Layer Credits: Source: Esri, DigitalGlobe, GeoEye, Earthstar Geographics, CNES/Airbus DS,
 Disclaimer: DHI assumes no responsibility for data supplied in electronic format. The recipient accepts full responsibility for verifying the accuracy and completeness of the data. The recipient releases DHI, its officers, employees, consultants and agents, from any and all claims arising in any way from the content or provision of the data.

1:12000 (At Original document size of 11x17)

Prepared by Yi Wang on 2019-10-09

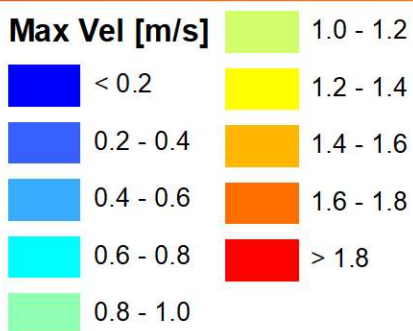
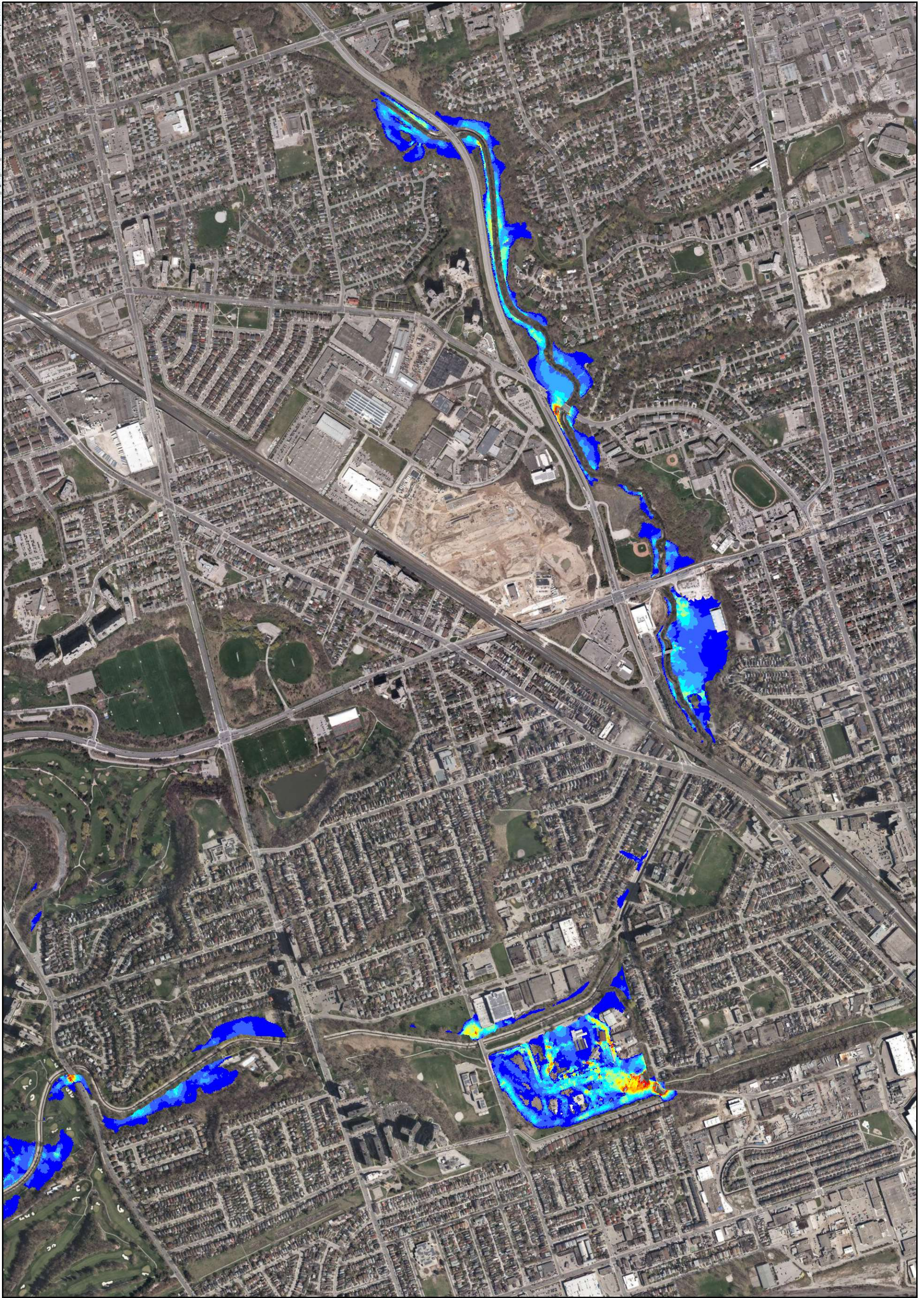
Client/Project

Rockcliffe SPA 2D Model and Floodplain Mapping Update
Toronto Region Conservation Authority

Figure No.
C-14

Title
**DESIGN 50-YEAR STORM
MAXIMUM FLOOD DEPTH
ALTERNATIVE 1**

E:\Project\41262810 - Rockcliffe\GIS_Figure_Batch_toolmax_figure_template.mxd Revised: 2019-10-09 By: Modeler



Notes

1. Coordinate System: NAD 1983 UTM Zone 17N
 2. Service Layer Credits: Source: Esri, DigitalGlobe, GeoEye, Earthstar Geographics, CNES/Airbus DS,
 Disclaimer: DHI assumes no responsibility for data supplied in electronic format. The recipient accepts full responsibility for verifying the accuracy and completeness of the data. The recipient releases DHI, its officers, employees, consultants and agents, from any and all claims arising in any way from the content or provision of the data.

1:12000 (At Original document size of 11x17)

Prepared by Yi Wang on 2019-10-09

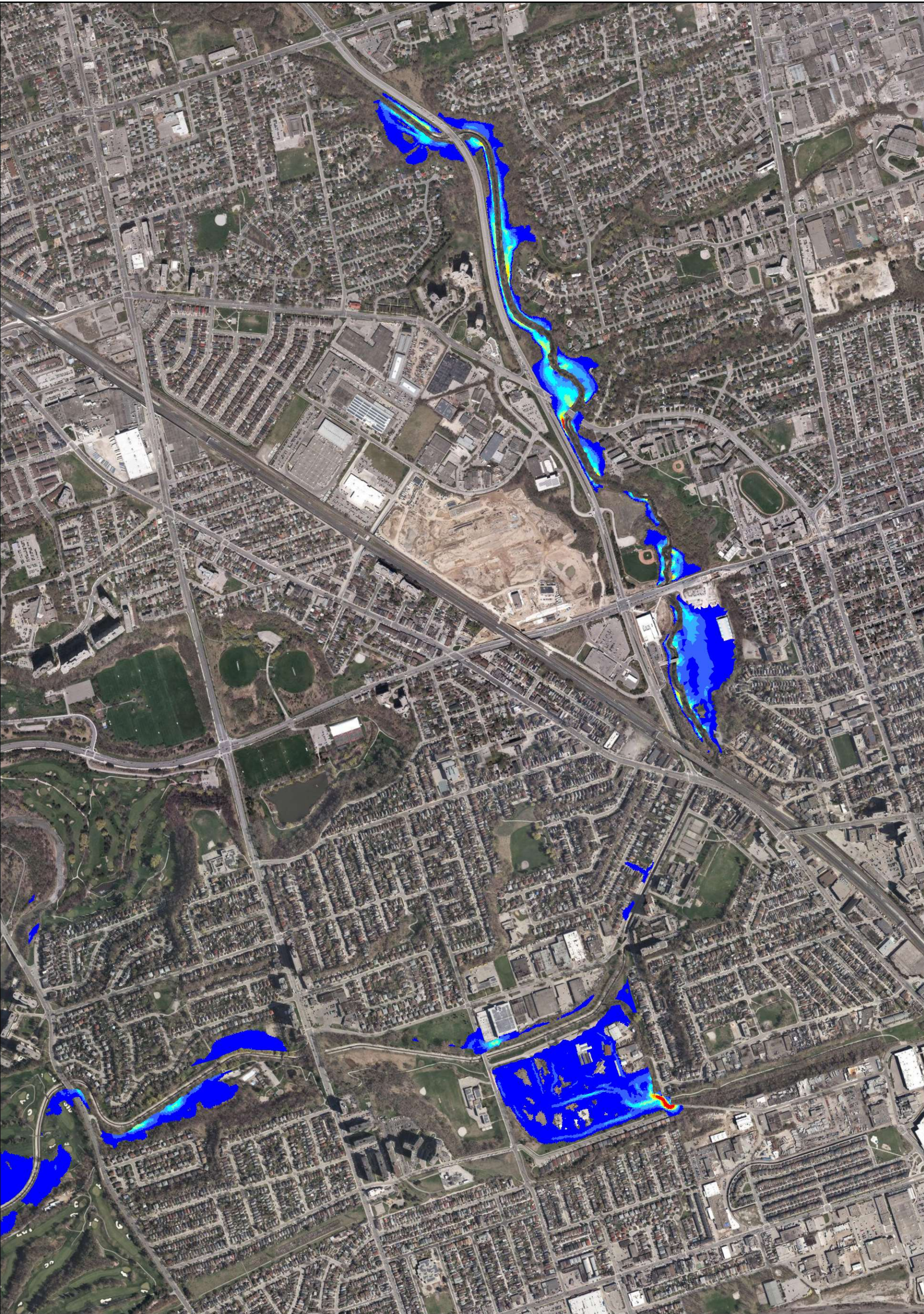
Client/Project

Rockcliffe SPA 2D Model and Floodplain Mapping Update
 Toronto Region Conservation Authority

Figure No.
C-15

Title
**DESIGN 50-YEAR STORM
 MAXIMUM VELOCITY
 ALTERNATIVE 1**

E:\Project\41262810 - Rockcliffe\GIS_Figure_Batch_toolmax_figure_template.mxd - Revised: 2019-10-09 By: Modeler



Max Vel * Depth	
	< 0.2
	0.2 - 0.4
	0.4 - 0.6
	0.6 - 0.8
	0.8 - 1.0
	1.0 - 1.2
	1.2 - 1.4
	1.4 - 1.6
	1.6 - 1.8
	> 1.8

Notes
 1. Coordinate System: NAD 1983 UTM Zone 17N
 2. Service Layer Credits: Source: Esri, DigitalGlobe, GeoEye, Earthstar Geographics, CNES/Airbus DS,
 Disclaimer: DHI assumes no responsibility for data supplied in electronic format. The recipient accepts full
 responsibility for verifying the accuracy and completeness of the data. The recipient releases DHI, its officers,
 employees, consultants and agents, from any and all claims arising in any way from the content or provision of the data.

1:12000 (At Original document size of 11x17)

Prepared by Yi Wang on 2019-10-09

Client/Project

Rockcliffe SPA 2D Model and Floodplain Mapping Update
Toronto Region Conservation Authority

Figure No.
C-16

Title
**DESIGN 50-YEAR STORM
MAXIMUM VELOCITY AND DEPTH
PRODUCT
ALTERNATIVE 1**

E:\Project\426202810 - Rockcliffe\GIS_Figure_Batch_toolmax_figure_template.mxd Revised: 2019-10-09 By: Modeler



Max WSL [m]	Color
< 97.5	Dark Blue
97.5 - 100.0	Blue
100 - 102.5	Light Blue
102.5 - 105.0	Cyan
105 - 107.5	Light Green
107.5 - 110.0	Yellow-Green
110 - 112.5	Yellow
112.5 - 115.0	Orange
115 - 117.5	Red-Orange
117.5 - 120.0	Red

Notes

1. Coordinate System: NAD 1983 UTM Zone 17N
 2. Service Layer Credits: Source: Esri, DigitalGlobe, GeoEye, Earthstar Geographics, CNES/Airbus DS,
 Disclaimer: DHI assumes no responsibility for data supplied in electronic format. The recipient accepts full responsibility for verifying the accuracy and completeness of the data. The recipient releases DHI, its officers, employees, consultants and agents, from any and all claims arising in any way from the content or provision of the data.

1:12000 (At Original document size of 11x17)

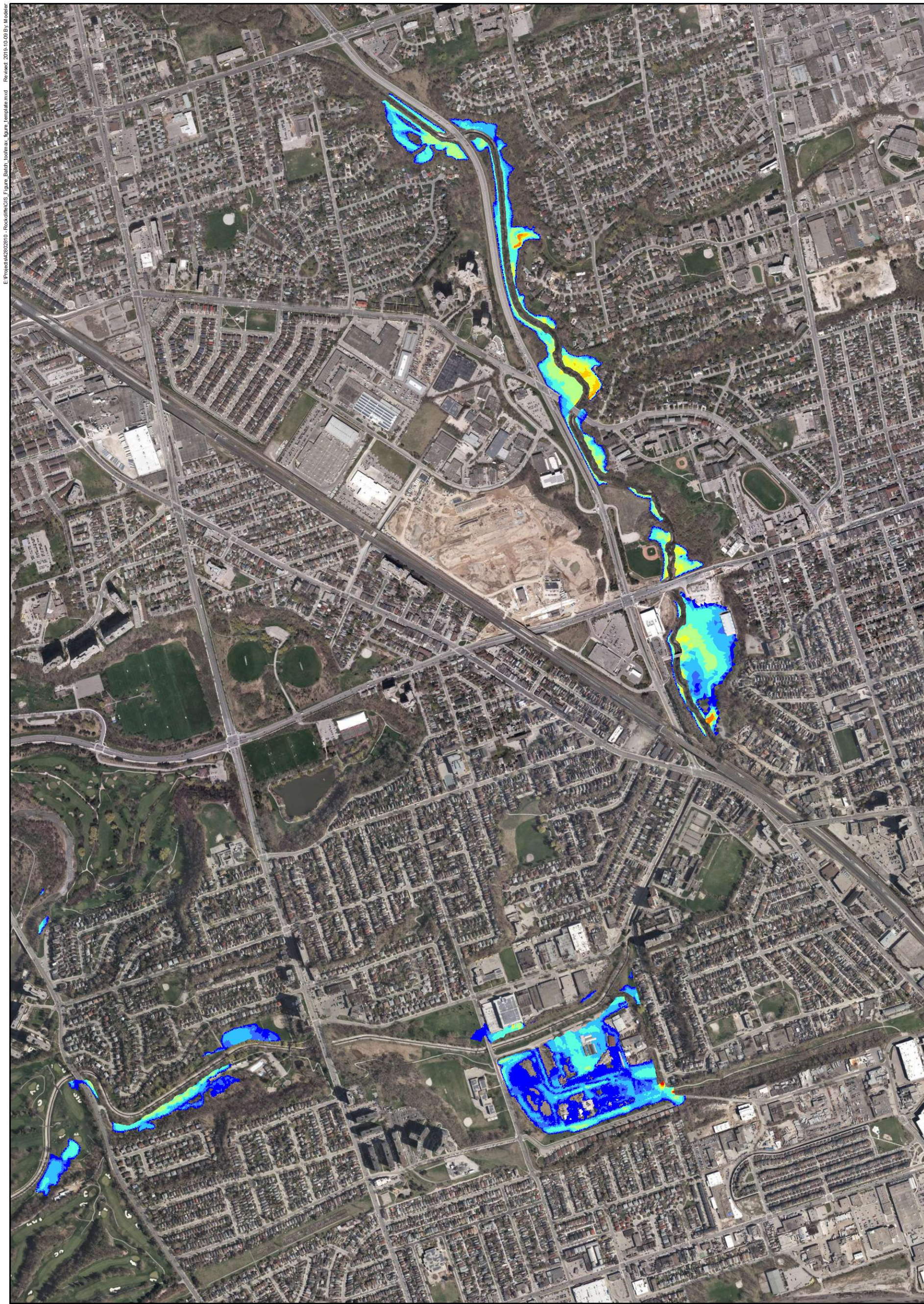
Prepared by Yi Wang on 2019-10-09

Client/Project

Rockcliffe SPA 2D Model and Floodplain Mapping Update
Toronto Region Conservation Authority

Figure No.
C-17

Title
**DESIGN 25-YEAR STORM
MAXIMUM WATER SURFACE LEVEL
ALTERNATIVE 1**



E:\Project\426202810 - Rockcliffe\GIS_Figure_Batch_toolmax_figure_template.mxd Revised: 2019-10-09 By: Modeler



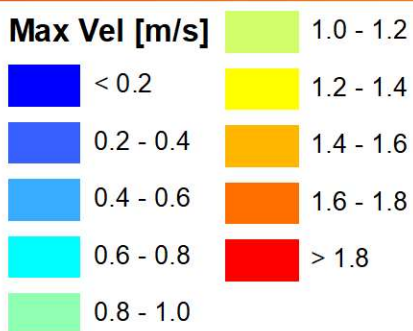
Max Depth [m]	
■	< 0.1
■	0.1 - 0.2
■	0.2 - 0.5
■	0.5 - 1.0
■	1.0 - 1.5
■	1.5 - 2.0
■	2.0 - 2.5
■	2.5 - 3.0
■	> 3.0

Notes
 1. Coordinate System: NAD 1983 UTM Zone 17N
 2. Service Layer Credits: Source: Esri, DigitalGlobe, GeoEye, Earthstar Geographics, CNES/Airbus DS,
 Disclaimer: DHI assumes no responsibility for data supplied in electronic format. The recipient accepts full responsibility for verifying the accuracy and completeness of the data. The recipient releases DHI, its officers, employees, consultants and agents, from any and all claims arising in any way from the content or provision of the data.

1:12000 (At Original document size of 11x17)
 Prepared by Yi Wang on 2019-10-09
 Client/Project
 Rockcliffe SPA 2D Model and Floodplain Mapping Update
 Toronto Region Conservation Authority
 Figure No
C-18
 Title
**DESIGN 25-YEAR STORM
 MAXIMUM FLOOD DEPTH
 ALTERNATIVE 1**



E:\Project\41262810 - Rockcliffe SPA - Figure_Batch_toolmax_figure_template.mxd Revised: 2019-10-09 By: Modeler



Notes

1. Coordinate System: NAD 1983 UTM Zone 17N
 2. Service Layer Credits: Source: Esri, DigitalGlobe, GeoEye, Earthstar Geographics, CNES/Airbus DS,
 Disclaimer: DHI assumes no responsibility for data supplied in electronic format. The recipient accepts full responsibility for verifying the accuracy and completeness of the data. The recipient releases DHI, its officers, employees, consultants and agents, from any and all claims arising in any way from the content or provision of the data.

1:12000 (At Original document size of 11x17)

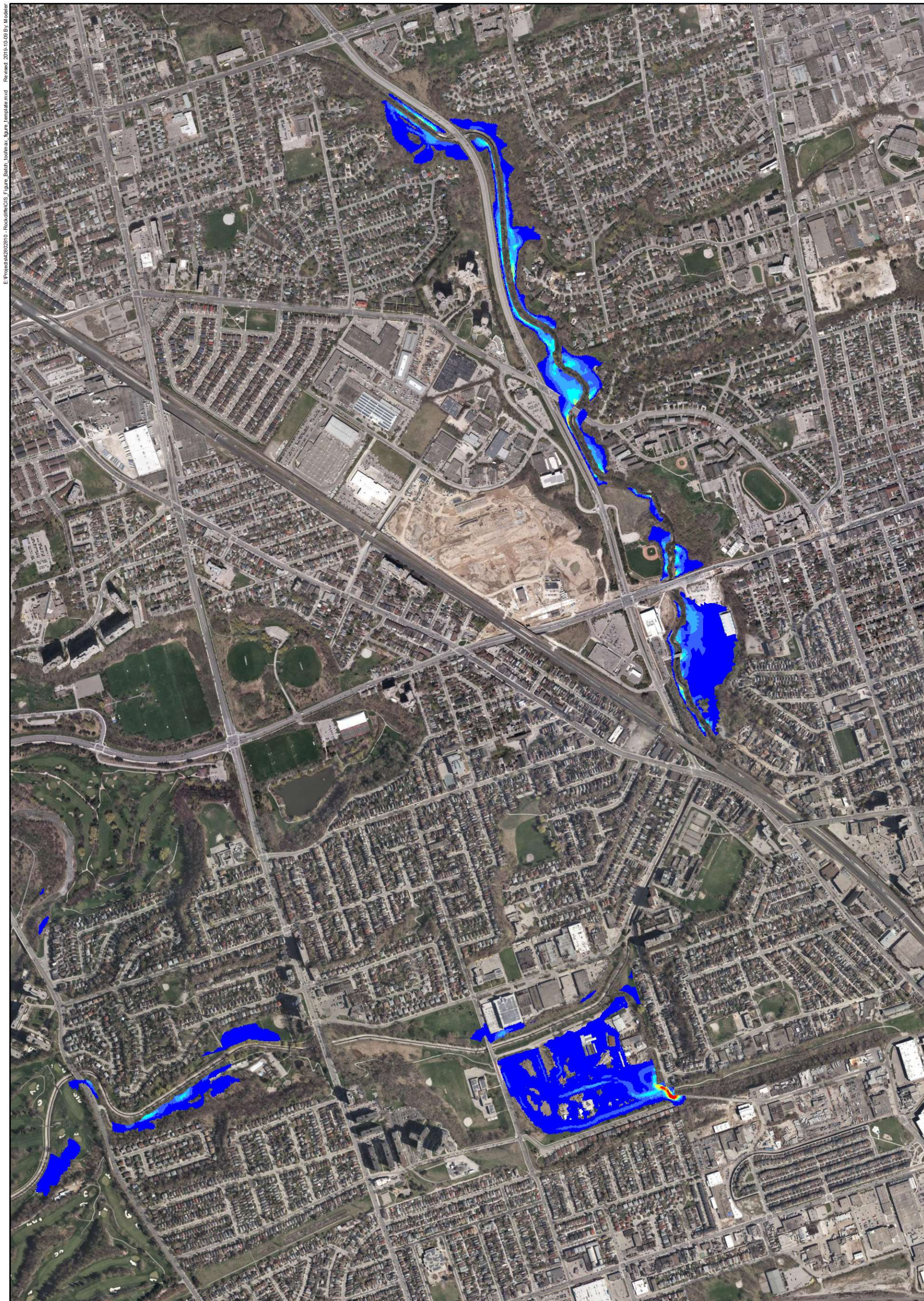
Prepared by Yi Wang on 2019-10-09

Client/Project

Rockcliffe SPA 2D Model and Floodplain Mapping Update
 Toronto Region Conservation Authority

Figure No.
C-19

Title
**DESIGN 25-YEAR STORM
 MAXIMUM VELOCITY
 ALTERNATIVE 1**



E:\Project\41262810 - Rockcliffe\GIS_Figure_Batch_toolmax_figure_template.mxd - Revised: 2019-10-09 By: Modeler



Max Vel * Depth	
■	< 0.2
■	0.2 - 0.4
■	0.4 - 0.6
■	0.6 - 0.8
■	0.8 - 1.0
■	1.0 - 1.2
■	1.2 - 1.4
■	1.4 - 1.6
■	1.6 - 1.8
■	> 1.8

Notes
 1. Coordinate System: NAD 1983 UTM Zone 17N
 2. Service Layer Credits: Source: Esri, DigitalGlobe, GeoEye, Earthstar Geographics, CNES/Airbus DS,
 Disclaimer: DHI assumes no responsibility for data supplied in electronic format. The recipient accepts full responsibility for verifying the accuracy and completeness of the data. The recipient releases DHI, its officers, employees, consultants and agents, from any and all claims arising in any way from the content or provision of the data.

1:12000 (At Original document size of 11x17)
 Prepared by Yi Wang on 2019-10-09
 Client/Project
 Rockcliffe SPA 2D Model and Floodplain Mapping Update
 Toronto Region Conservation Authority
 Figure No.
C-20
 Title
**DESIGN 25-YEAR STORM
 MAXIMUM VELOCITY AND DEPTH
 PRODUCT
 ALTERNATIVE 1**



Max WSL [m]	
	< 97.5
	97.5 - 100.0
	100 - 102.5
	102.5 - 105.0
	105 - 107.5
	107.5 - 110.0
	110 - 112.5
	112.5 - 115.0
	115 - 117.5
	117.5 - 120.0

Notes

1. Coordinate System: NAD 1983 UTM Zone 17N
 2. Service Layer Credits: Source: Esri, DigitalGlobe, GeoEye, Earthstar Geographics, CNES/Airbus DS,
 Disclaimer: DHI assumes no responsibility for data supplied in electronic format. The recipient accepts full responsibility for verifying the accuracy and completeness of the data. The recipient releases DHI, its officers, employees, consultants and agents, from any and all claims arising in any way from the content or provision of the data.

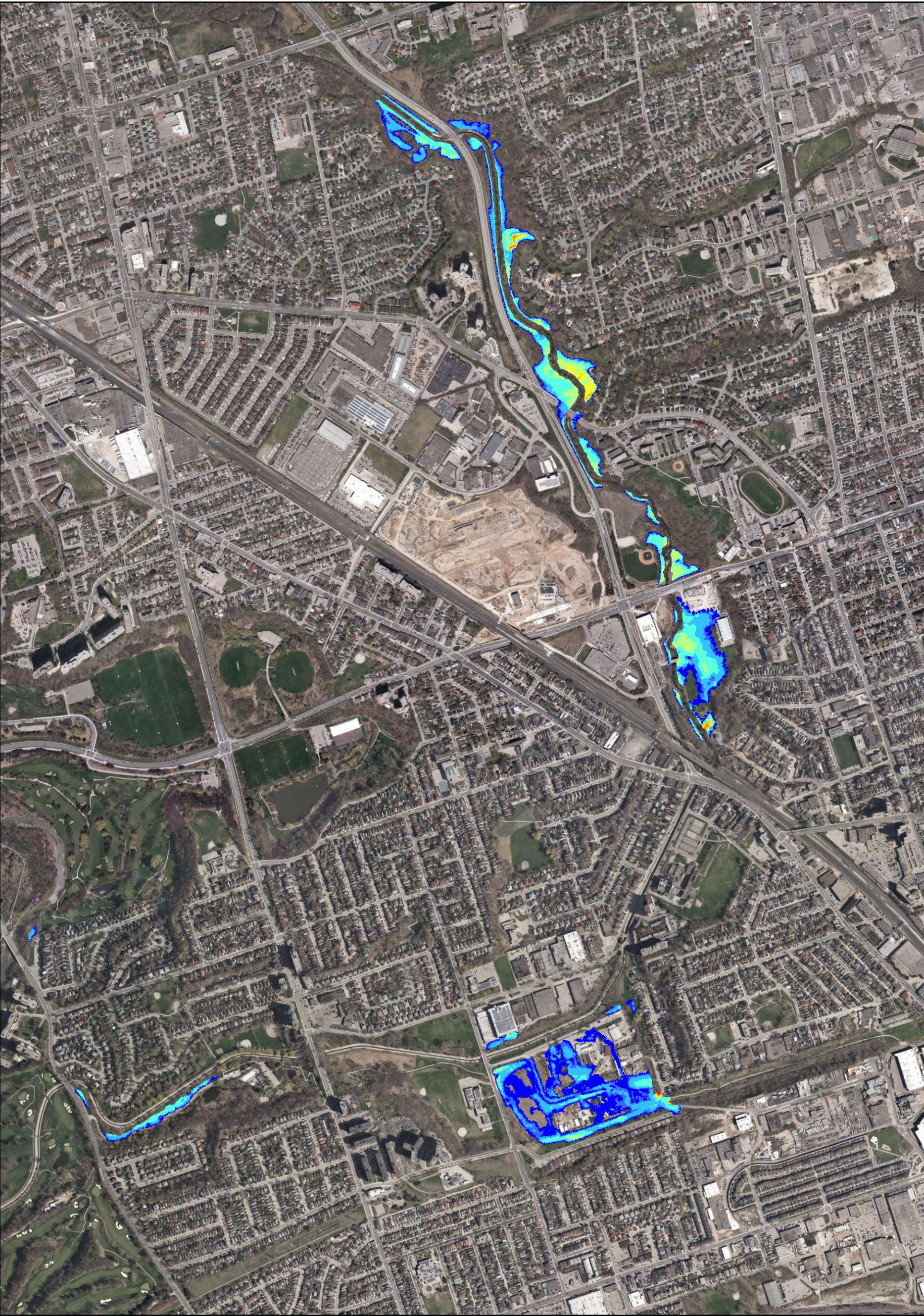
1:12000 (At Original document size of 11x17)

Prepared by Yi Wang on 2019-10-09
 Client/Project
 Rockcliffe SPA 2D Model and Floodplain Mapping Update
 Toronto Region Conservation Authority

Figure No.
C-21

Title
**DESIGN 10-YEAR STORM
 MAXIMUM WATER SURFACE LEVEL
 ALTERNATIVE 1**

E:\Project\426202810 - Rockcliffe\GIS_Figure_Batch_toolmax_figure_template.mxd - Revised: 2019-10-09 By: Modeler



1:12000 (At Original document size of 11x17)

Prepared by Yi Wang on 2019-10-09

Client/Project

Rockcliffe SPA 2D Model and Floodplain Mapping Update
Toronto Region Conservation Authority

Figure No.
C-22

Title
**DESIGN 10-YEAR STORM
MAXIMUM FLOOD DEPTH
ALTERNATIVE 1**



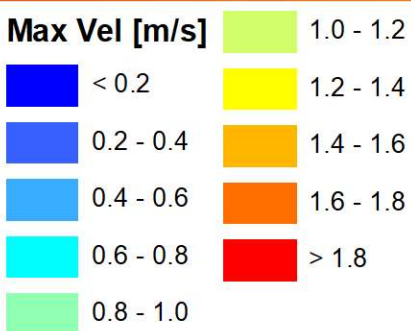
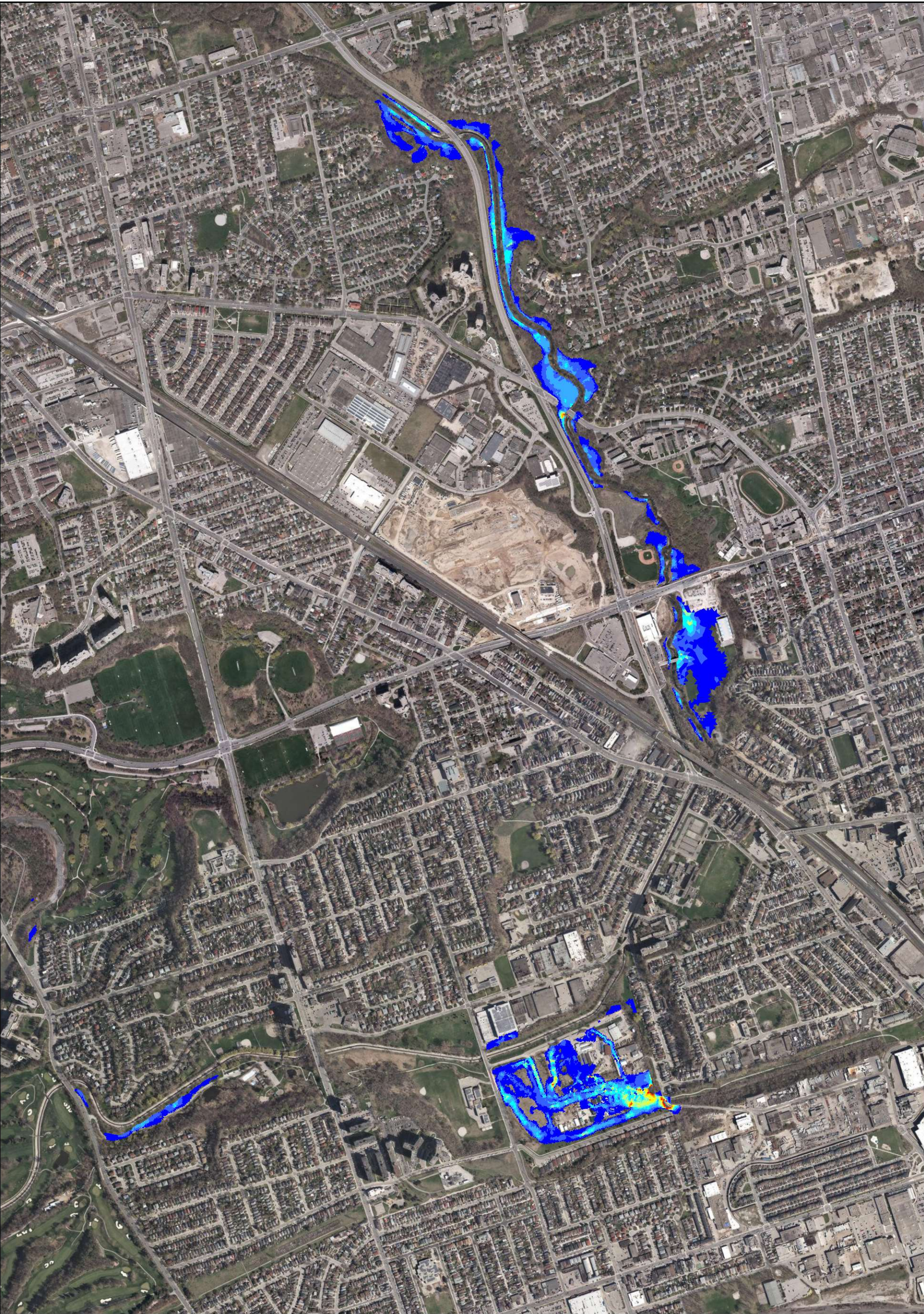
Max Depth [m]

	< 0.1		1.0 - 1.5
	0.1 - 0.2		1.5 - 2.0
	0.2 - 0.5		2.0 - 2.5
	0.5 - 1.0		2.5 - 3.0
			> 3.0

Notes

1. Coordinate System: NAD 1983 UTM Zone 17N
2. Service Layer Credits: Source: Esri, DigitalGlobe, GeoEye, Earthstar Geographics, CNES/Airbus DS,

Disclaimer: DHI assumes no responsibility for data supplied in electronic format. The recipient accepts full responsibility for verifying the accuracy and completeness of the data. The recipient releases DHI, its officers, employees, consultants and agents, from any and all claims arising in any way from the content or provision of the data.



1:12000 (At Original document size of 11x17)
 Prepared by Yi Wang on 2019-10-09
 Client/Project
 Rockcliffe SPA 2D Model and Floodplain Mapping Update
 Toronto Region Conservation Authority
 Figure No.
C-23
 Title
**DESIGN 10-YEAR STORM
 MAXIMUM VELOCITY
 ALTERNATIVE 1**

Notes
 1. Coordinate System: NAD 1983 UTM Zone 17N
 2. Service Layer Credits: Source: Esri, DigitalGlobe, GeoEye, Earthstar Geographics, CNES/Airbus DS,
 Disclaimer: DHI assumes no responsibility for data supplied in electronic format. The recipient accepts full
 responsibility for verifying the accuracy and completeness of the data. The recipient releases DHI, its officers,
 employees, consultants and agents, from any and all claims arising in any way from the content or provision of the data.

E:\Project\412620210 - Rockcliffe\GIS_Figure_Batch_toolmax_figure_template.mxd - Revised: 2019-10-09 By: Modeler



Max Vel * Depth

	< 0.2		1.0 - 1.2
	0.2 - 0.4		1.2 - 1.4
	0.4 - 0.6		1.4 - 1.6
	0.6 - 0.8		1.6 - 1.8
	0.8 - 1.0		> 1.8

Notes

1. Coordinate System: NAD 1983 UTM Zone 17N
 2. Service Layer Credits: Source: Esri, DigitalGlobe, GeoEye, Earthstar Geographics, CNES/Airbus DS, etc.
- Disclaimer: DHI assumes no responsibility for data supplied in electronic format. The recipient accepts full responsibility for verifying the accuracy and completeness of the data. The recipient releases DHI, its officers, employees, consultants and agents, from any and all claims arising in any way from the content or provision of the data.

1:12000 (At Original document size of 11x17)

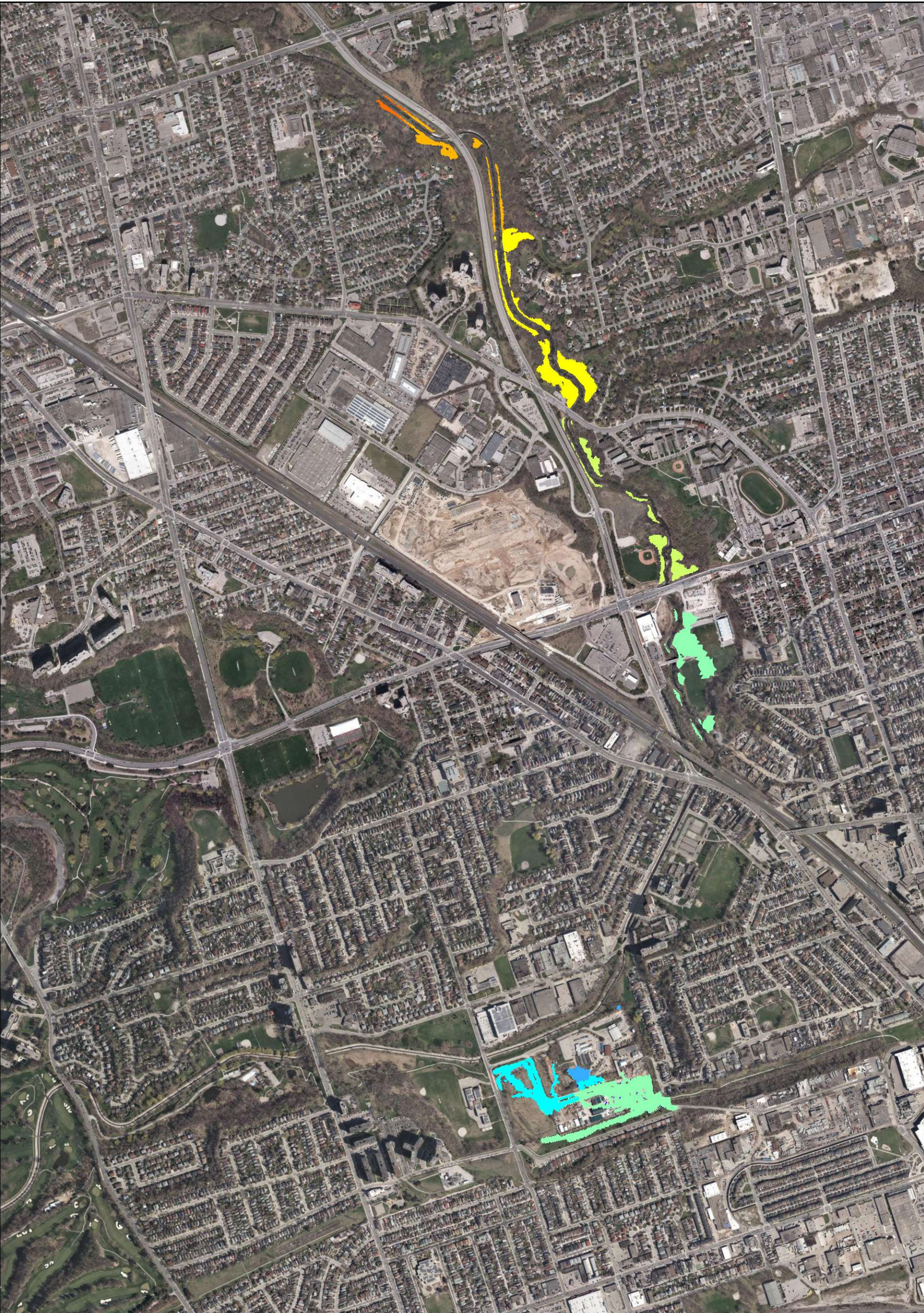
Prepared by Yi Wang on 2019-10-09

Client/Project

Rockcliffe SPA 2D Model and Floodplain Mapping Update
Toronto Region Conservation Authority

Figure No.
C-24

Title
**DESIGN 10-YEAR STORM
MAXIMUM VELOCITY AND DEPTH
PRODUCT
ALTERNATIVE 1**



Max WSL [m]	
< 97.5	107.5 - 110.0
97.5 - 100.0	110 - 112.5
100 - 102.5	112.5 - 115.0
102.5 - 105.0	115 - 117.5
105 - 107.5	117.5 - 120.0

Notes

1. Coordinate System: NAD 1983 UTM Zone 17N
 2. Service Layer Credits: Source: Esri, DigitalGlobe, GeoEye, Earthstar Geographics, CNES/Airbus DS,
 Disclaimer: DHI assumes no responsibility for data supplied in electronic format. The recipient accepts full responsibility for verifying the accuracy and completeness of the data. The recipient releases DHI, its officers, employees, consultants and agents, from any and all claims arising in any way from the content or provision of the data.

1:12000 (At Original document size of 11x17)

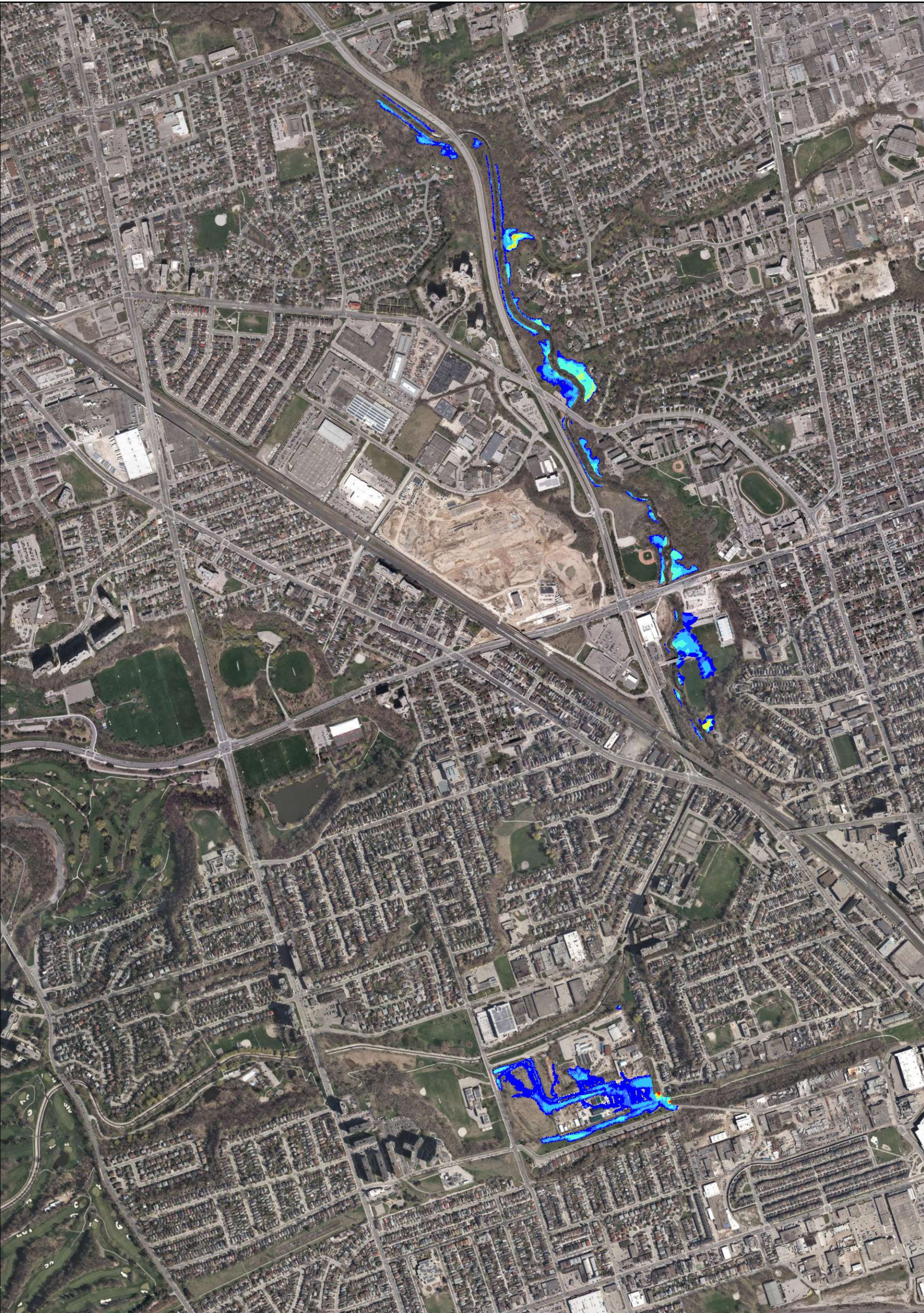
Prepared by Yi Wang on 2019-10-09

Client/Project

Rockcliffe SPA 2D Model and Floodplain Mapping Update
 Toronto Region Conservation Authority

Figure No.
C-25

Title
**DESIGN 5-YEAR STORM
 MAXIMUM WATER SURFACE LEVEL
 ALTERNATIVE 1**



Max Depth [m]	
	< 0.1
	0.1 - 0.2
	0.2 - 0.5
	0.5 - 1.0
	1.0 - 1.5
	1.5 - 2.0
	2.0 - 2.5
	2.5 - 3.0
	> 3.0

Notes

1. Coordinate System: NAD 1983 UTM Zone 17N
 2. Service Layer Credits: Source: Esri, DigitalGlobe, GeoEye, Earthstar Geographics, CNES/Airbus DS,
- Disclaimer: DHI assumes no responsibility for data supplied in electronic format. The recipient accepts full responsibility for verifying the accuracy and completeness of the data. The recipient releases DHI, its officers, employees, consultants and agents, from any and all claims arising in any way from the content or provision of the data.

1:12000 (At Original document size of 11x17)

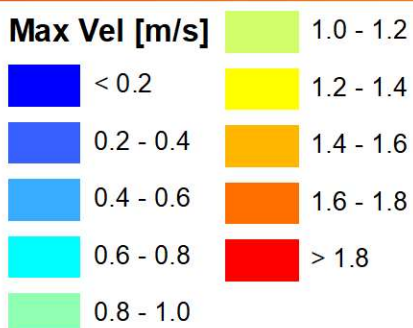
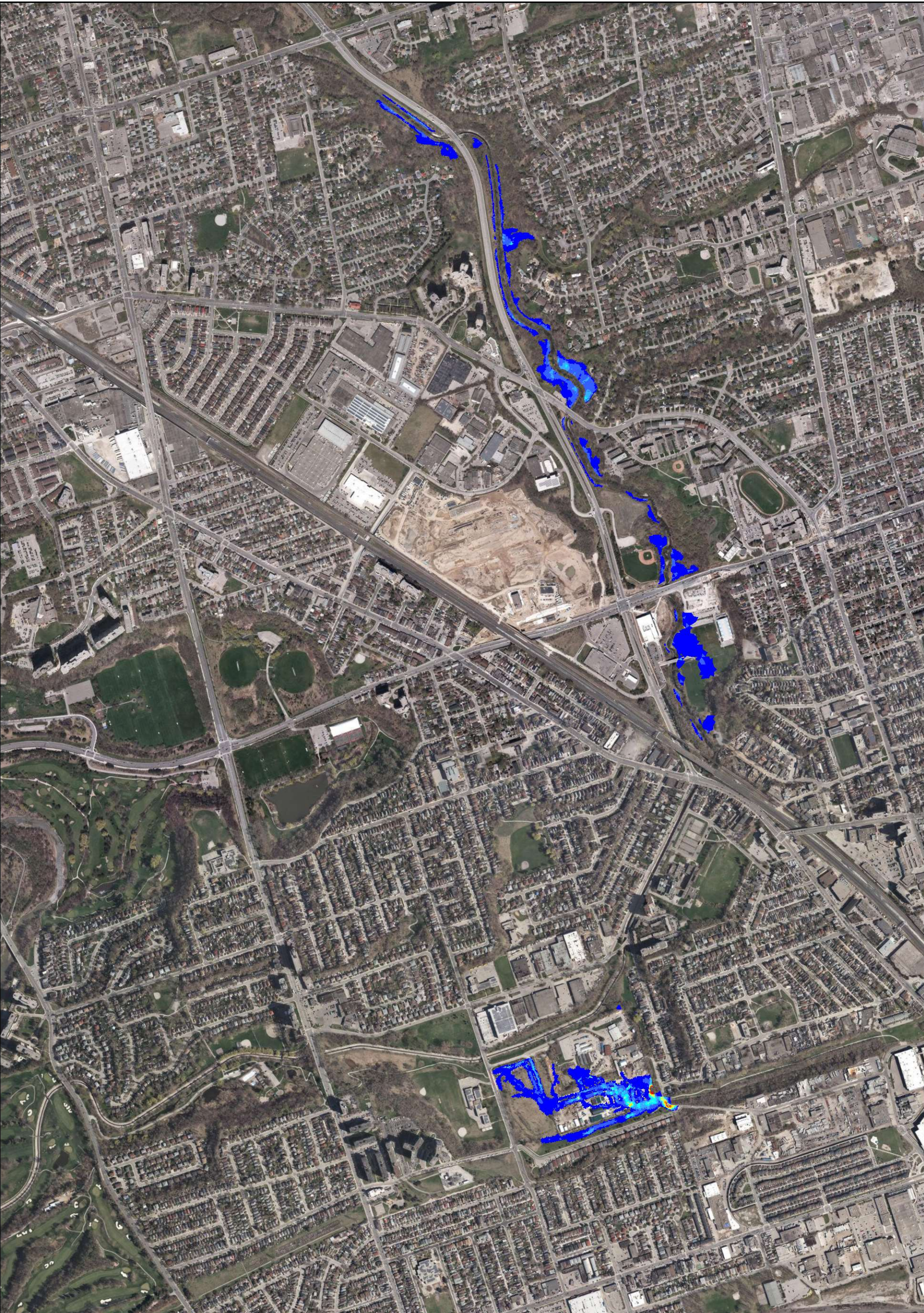
Prepared by Yi Wang on 2019-10-09

Client/Project

Rockcliffe SPA 2D Model and Floodplain Mapping Update
Toronto Region Conservation Authority

Figure No
C-26

Title
**DESIGN 5-YEAR STORM
MAXIMUM FLOOD DEPTH
ALTERNATIVE 1**



Notes

1. Coordinate System: NAD 1983 UTM Zone 17N
 2. Service Layer Credits: Source: Esri, DigitalGlobe, GeoEye, Earthstar Geographics, CNES/Airbus DS,
 Disclaimer: DHI assumes no responsibility for data supplied in electronic format. The recipient accepts full
 responsibility for verifying the accuracy and completeness of the data. The recipient releases DHI, its officers,
 employees, consultants and agents, from any and all claims arising in any way from the content or provision of the data.

1:12000 (At Original document size of 11x17)

Prepared by Yi Wang on 2019-10-09

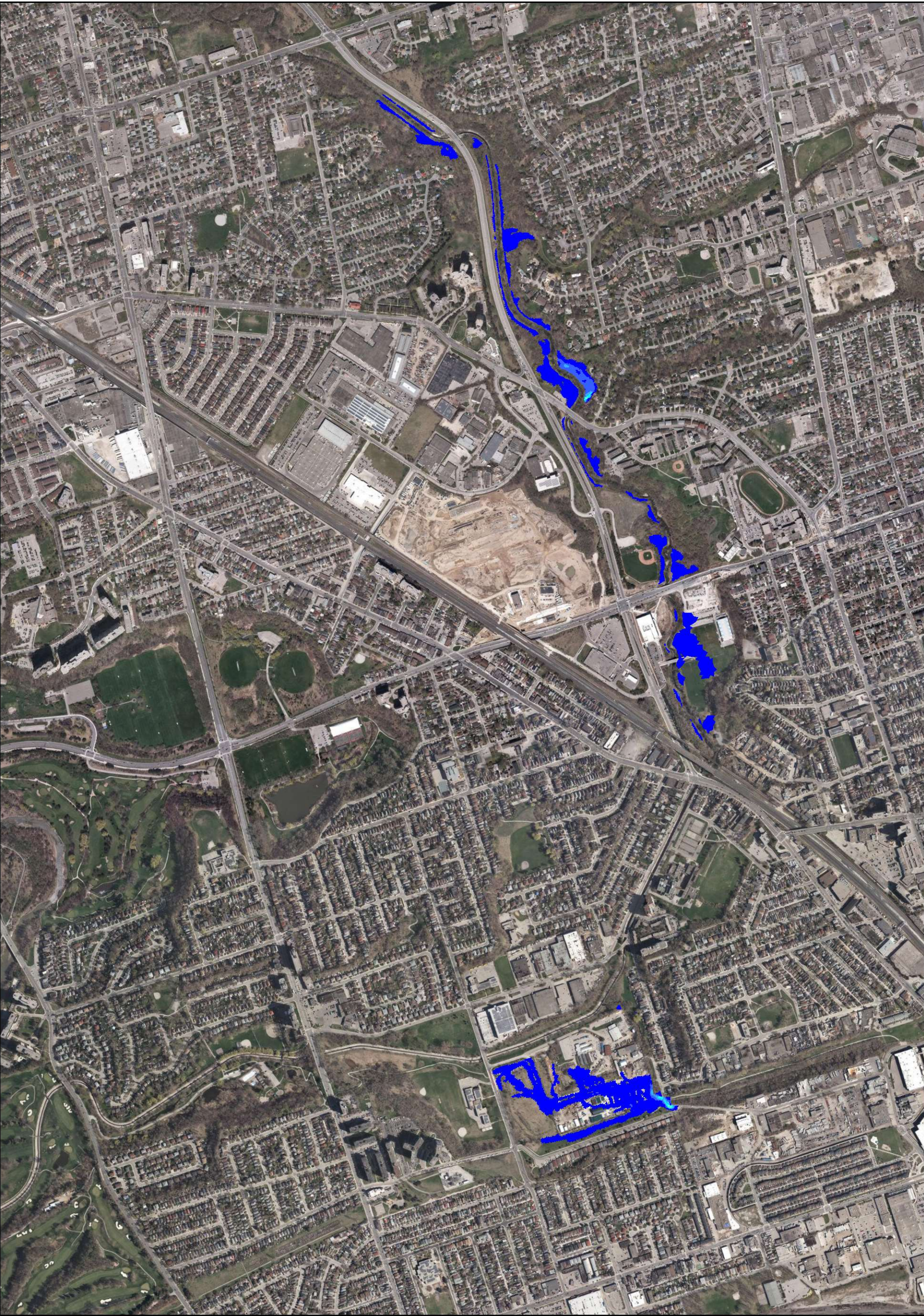
Client/Project

Rockcliffe SPA 2D Model and Floodplain Mapping Update
Toronto Region Conservation Authority











Figure No.
C-27

Title
**DESIGN 5-YEAR STORM
MAXIMUM VELOCITY
ALTERNATIVE 1**

E:\Project\41262810 - Rockcliffe\GIS_Figure_Batch_toolmax_figure_template.mxd - Revised: 2019-10-09 By: Modeler



Max Vel * Depth

	< 0.2		1.0 - 1.2
	0.2 - 0.4		1.2 - 1.4
	0.4 - 0.6		1.4 - 1.6
	0.6 - 0.8		1.6 - 1.8
	0.8 - 1.0		> 1.8

Notes

1. Coordinate System: NAD 1983 UTM Zone 17N
 2. Service Layer Credits: Source: Esri, DigitalGlobe, GeoEye, Earthstar Geographics, CNES/Airbus DS,
- Disclaimer: DHI assumes no responsibility for data supplied in electronic format. The recipient accepts full responsibility for verifying the accuracy and completeness of the data. The recipient releases DHI, its officers, employees, consultants and agents, from any and all claims arising in any way from the content or provision of the data.

1:12000 (At Original document size of 11x17)

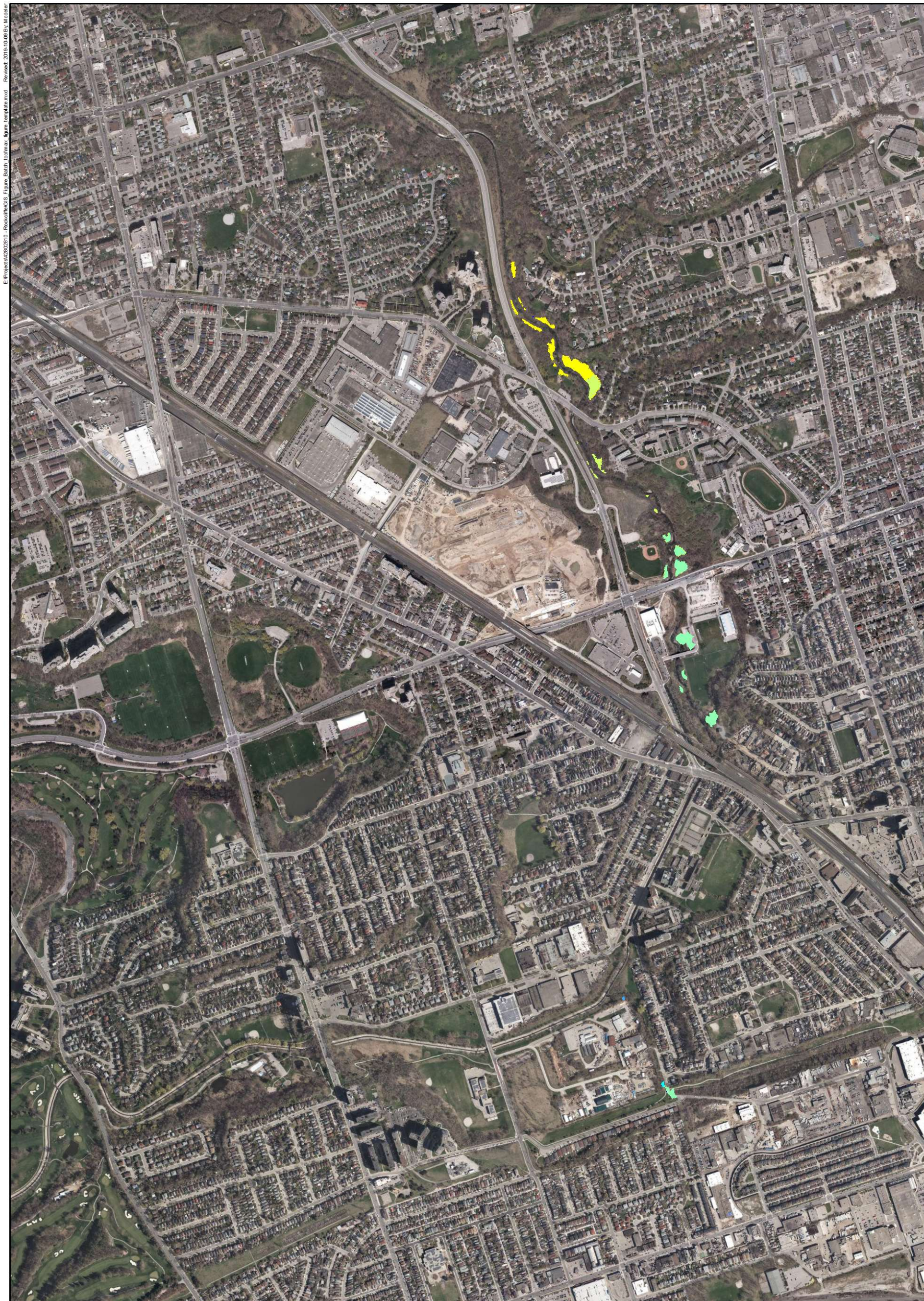
Prepared by Yi Wang on 2019-10-09

Client/Project

Rockcliffe SPA 2D Model and Floodplain Mapping Update
Toronto Region Conservation Authority

Figure No.
C-28

Title
**DESIGN 5-YEAR STORM
MAXIMUM VELOCITY AND DEPTH
PRODUCT
ALTERNATIVE 1**



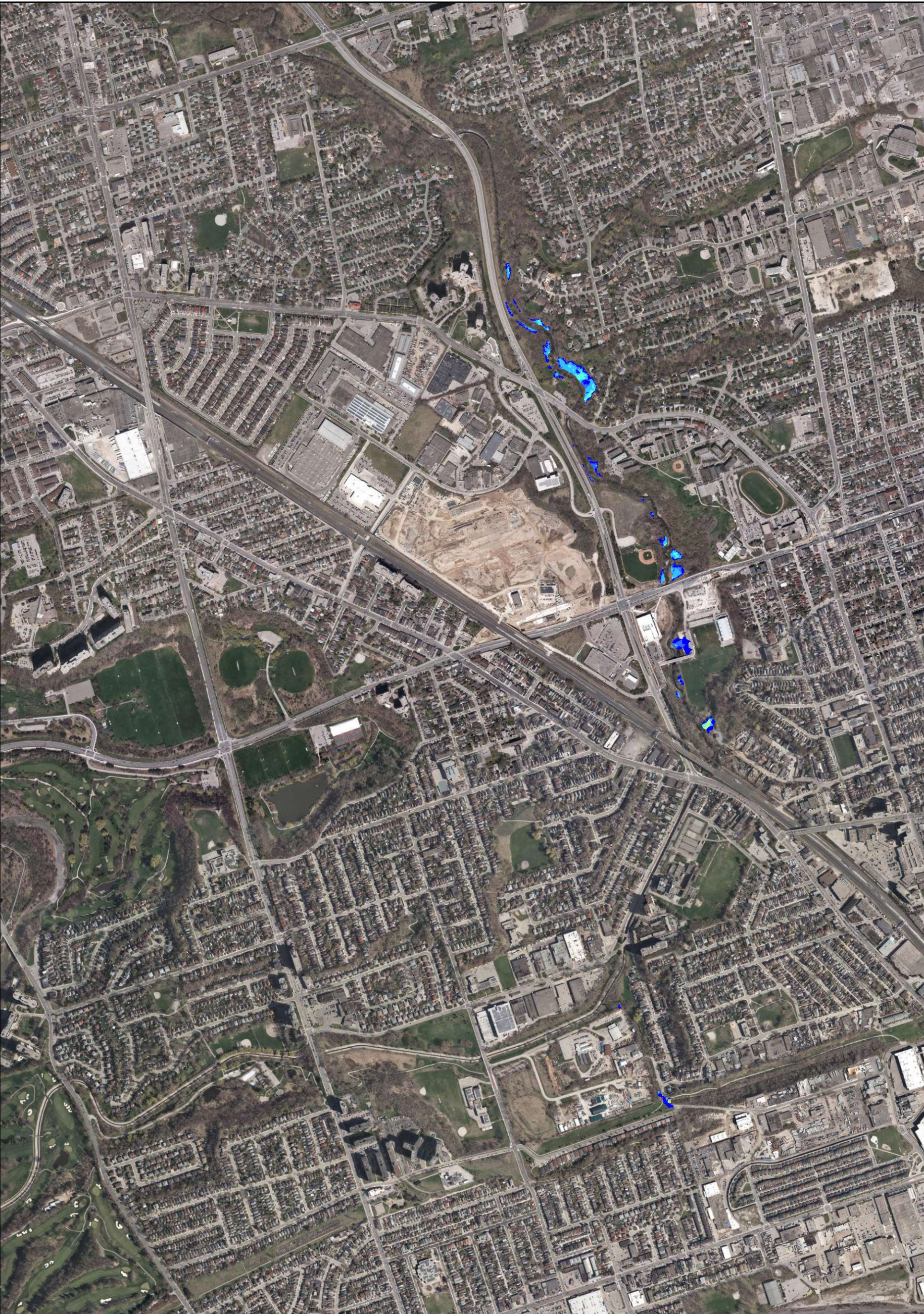
E:\Project\412620210 - Rockcliffe\GIS_Figure_Batch_tool\max_figure_template.mxd Revised: 2019-10-09 By: Modeler



Max WSL [m]	
■	< 97.5
■	97.5 - 100.0
■	100 - 102.5
■	102.5 - 105.0
■	105 - 107.5
■	107.5 - 110.0
■	110 - 112.5
■	112.5 - 115.0
■	115 - 117.5
■	117.5 - 120.0

Notes
 1. Coordinate System: NAD 1983 UTM Zone 17N
 2. Service Layer Credits: Source: Esri, DigitalGlobe, GeoEye, Earthstar Geographics, CNES/Airbus DS,
 Disclaimer: DHI assumes no responsibility for data supplied in electronic format. The recipient accepts full responsibility for verifying the accuracy and completeness of the data. The recipient releases DHI, its officers, employees, consultants and agents, from any and all claims arising in any way from the content or provision of the data.

1:12000 (At Original document size of 11x17)
 Prepared by Yi Wang on 2019-10-09
 Client/Project
 Rockcliffe SPA 2D Model and Floodplain Mapping Update
 Toronto Region Conservation Authority
 Figure No.
C-29
 Title
**DESIGN 2-YEAR STORM
 MAXIMUM WATER SURFACE LEVEL
 ALTERNATIVE 1**



1:12000 (At Original document size of 11x17)

Prepared by Yi Wang on 2019-10-09

Client/Project




Rockcliffe SPA 2D Model and Floodplain Mapping Update
Toronto Region Conservation Authority

Figure No.
C-30

Title
**DESIGN 2-YEAR STORM
MAXIMUM FLOOD DEPTH
ALTERNATIVE 1**



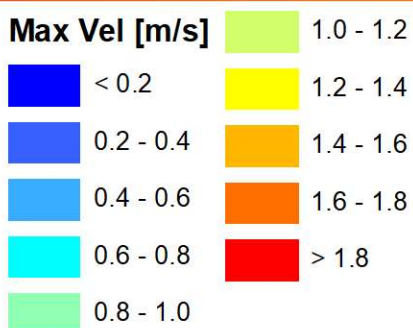
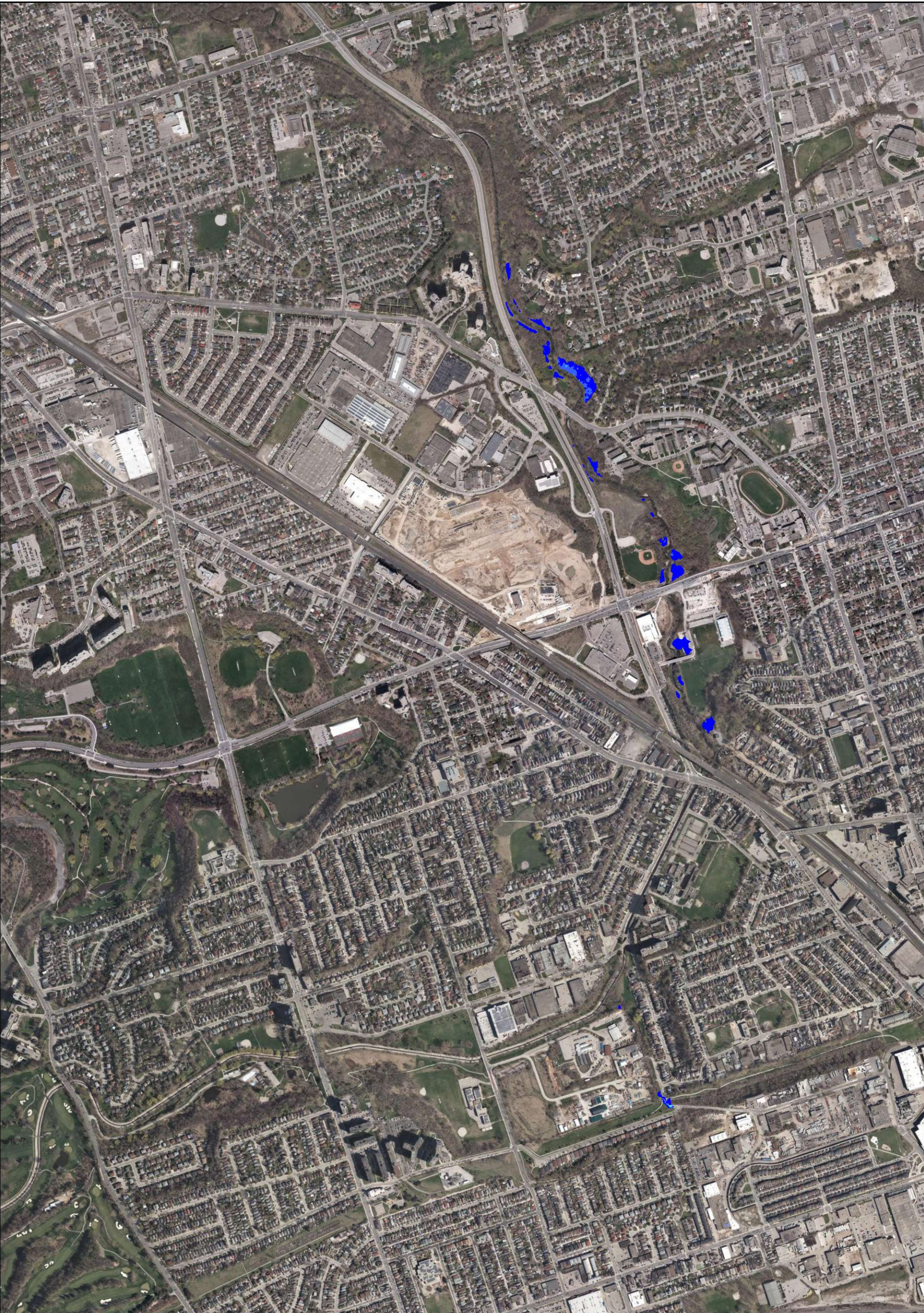
Max Depth [m]

	< 0.1		1.0 - 1.5
	0.1 - 0.2		1.5 - 2.0
	0.2 - 0.5		2.0 - 2.5
	0.5 - 1.0		2.5 - 3.0
			> 3.0

Notes

1. Coordinate System: NAD 1983 UTM Zone 17N
2. Service Layer Credits: Source: Esri, DigitalGlobe, GeoEye, Earthstar Geographics, CNES/Airbus DS,

Disclaimer: DHI assumes no responsibility for data supplied in electronic format. The recipient accepts full responsibility for verifying the accuracy and completeness of the data. The recipient releases DHI, its officers, employees, consultants and agents, from any and all claims arising in any way from the content or provision of the data.



Notes

1. Coordinate System: NAD 1983 UTM Zone 17N
 2. Service Layer Credits: Source: Esri, DigitalGlobe, GeoEye, Earthstar Geographics, CNES/Airbus DS,
 Disclaimer: DHI assumes no responsibility for data supplied in electronic format. The recipient accepts full responsibility for verifying the accuracy and completeness of the data. The recipient releases DHI, its officers, employees, consultants and agents, from any and all claims arising in any way from the content or provision of the data.

1:12000 (At Original document size of 11x17)

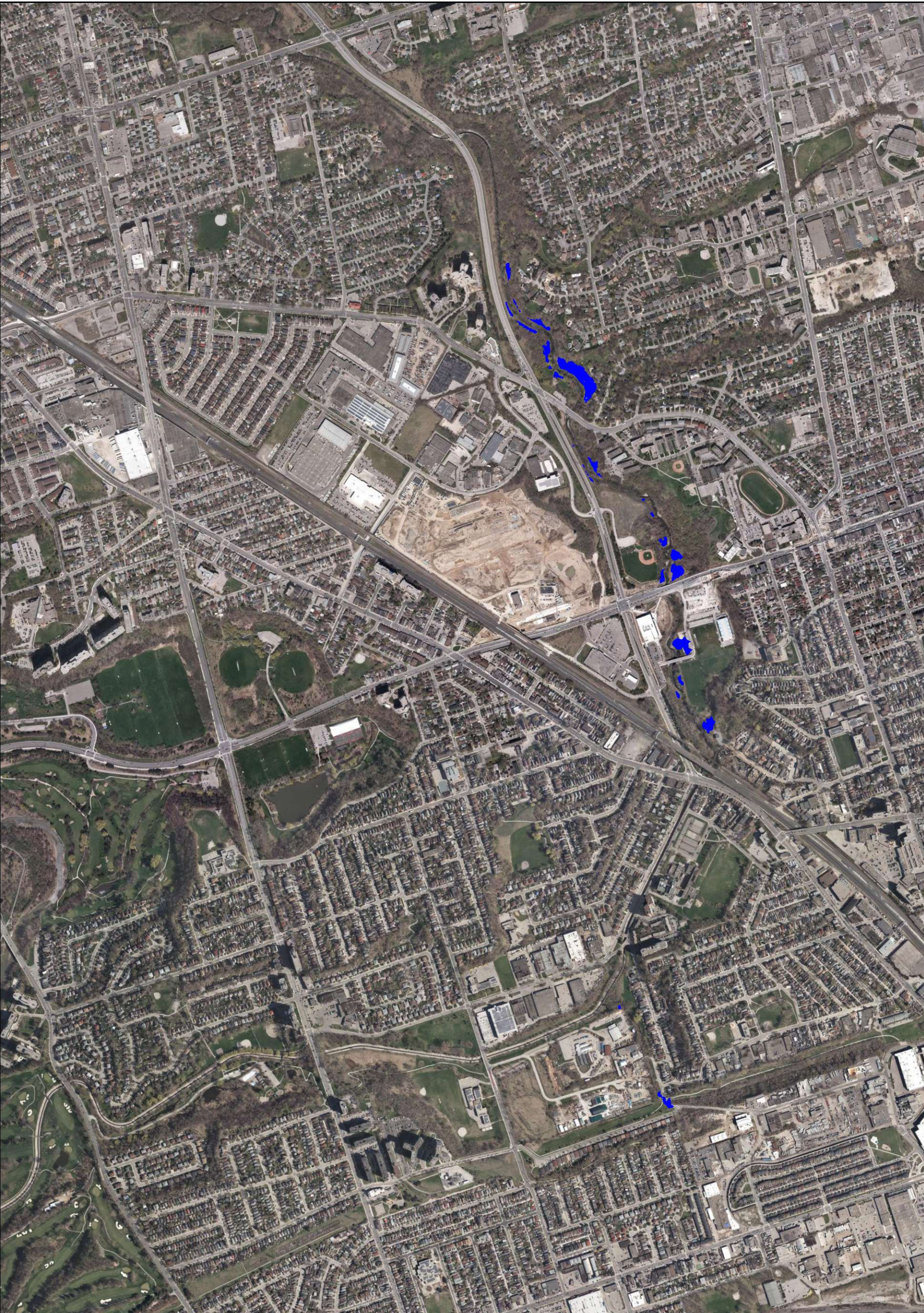
Prepared by Yi Wang on 2019-10-09

Client/Project










Rockcliffe SPA 2D Model and Floodplain Mapping Update
 Toronto Region Conservation Authority

Figure No.
C-31

Title
**DESIGN 2-YEAR STORM
 MAXIMUM VELOCITY
 ALTERNATIVE 1**



Max Vel * Depth

	< 0.2		1.0 - 1.2
	0.2 - 0.4		1.2 - 1.4
	0.4 - 0.6		1.4 - 1.6
	0.6 - 0.8		1.6 - 1.8
	0.8 - 1.0		> 1.8

Notes

1. Coordinate System: NAD 1983 UTM Zone 17N
 2. Service Layer Credits: Source: Esri, DigitalGlobe, GeoEye, Earthstar Geographics, CNES/Airbus DS, etc.
- Disclaimer: DHI assumes no responsibility for data supplied in electronic format. The recipient accepts full responsibility for verifying the accuracy and completeness of the data. The recipient releases DHI, its officers, employees, consultants and agents, from any and all claims arising in any way from the content or provision of the data.

1:12000 (At Original document size of 11x17)

Prepared by Yi Wang on 2019-10-09

Client/Project

Rockcliffe SPA 2D Model and Floodplain Mapping Update
Toronto Region Conservation Authority

Figure No.
C-32

Title
**DESIGN 2-YEAR STORM
MAXIMUM VELOCITY AND DEPTH
PRODUCT
ALTERNATIVE 1**