

# Oak Ridges Corridor Park Trail

See map inside

## Walking...

make it a part of your life!


### WALKING WILL...

- Refresh your mind.
- Reduce fatigue and increase your energy.
- Help to relieve stress.
- Provide you with an opportunity to explore the natural world.
- Encourage you to get some exercise with your family, friends or pets!


### Before you head out on the trails, don't forget to....

- Plan walks that are suitable to your needs and abilities.
- Take care to protect yourself from the weather, sun and insects.
- Take some litterless snacks and drinks with you.
- Check the weather.
- Tell someone where you are going.

Photo Credits: Toronto and Region Conservation, Dennis Kwan



A sanctuary for nature and an essential ecological linkage on the Oak Ridges Moraine.



Eastern Newt, *Notophthalmus viridescens*



Cinnamon Fern, *Osmunda cinnamomea*



Great Spangled Fritillary, *Speyeria cybele*



Painted Turtle, *Chrysemys picta*

## Oak Ridges Corridor Park Trail

Located on the Oak Ridges Moraine, the Corridor Park is a 428 hectare (1,057 acre) natural environment park. It is a sanctuary to a number of wetlands, forests and two kettle lakes; Bond Lake and Phillip's Lake.

Protection of this environmentally sensitive area is vital to the plants and animals that inhabit it - many are considered species of conservation concern. The Corridor Park also serves as a key ecological link on the Oak Ridges Moraine which visitors can explore and enjoy.



Oak Ridges Corridor Park

### CORRIDOR PARK JUMBLE

Unscramble word jumbles, one letter for each square (hint: words have been used in this brochure.)

DBNO AKLE



TENLADW



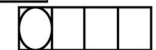
STFORE



ESIVTINES EARA




ENRF



Arrange the circled letters to uncover an important message.

DON'T



Answers can be found on the Town of Richmond Hill Website [www.richmondhill.ca/trails](http://www.richmondhill.ca/trails)

# Oak Ridges Corridor Park Trail

## FAST FACTS

- The five kilometre recreational trail goes from Bathurst Street past Yonge Street towards Moraine Park and passes by Phillip's Lake, Bond Lake and William Bond Park. Approximate walking time is two hours (one way) at a leisurely pace.
- The trail is a mixture of granular, boardwalk and asphalt surfaces.
- The trail around Bond Lake is steep and is not wheelchair accessible. Please take caution and plan your walk accordingly.
- Parking and trail entrances can be found at Bathurst Glen Golf Course and near William Bond Park.
- Additional trail entrances are located on the east and west side of Yonge Street.
- Bathrooms are available at Bathurst Glen Golf Course.



Bond Lake

OAK RIDGES CORRIDOR PARK TRAIL



	Waterbody		Paved Trail
	Natural Area		Unpaved Trail
	Park		Steep Trail
	Golf Course		Sidewalk Connection
	Oak Ridges Corridor Park		Road
	Community Centre		* Unofficial Names